

**+NOTICE!!**

**These documents have been scanned!**

**Do not place un-scanned documents beneath this notice!**

**Do not remove this notice from this file!**

GPO Jacket No. 560-102  
Print Order 61540  
Rise Business Services, LLC  
Job=AZ15 7/15/2019



Box Number= AZ15164



Claim Begin-End: AMC336106-AMC336124

**1 Initial Receipt**



AZ15164-11

AMC335259-AMC337099

Date Prepared: February 8, 1996

Lead A MC Number: A MC 336106

Ending A MC Number: A MC 336124

CASE CLAIM INDEX

<u>SERIAL NUMBER</u>	<u>CLOSURE DECISION DATE</u>	<u>CLAIM NAME</u>
A MC 336106		BLUEROCK #1
A MC 336107		BLUEROCK #2
A MC 336108		BLUEROCK #3
A MC 336109		BLUEROCK #4
A MC 336110		BLUEROCK #5
A MC 336111	3/16/99	BLUEROCK #6
A MC 336112	S	BLUEROCK #7
A MC 336113	S	BLUEROCK #8
A MC 336114		BLUEROCK #9
A MC 336115	3/16/99	BLUEROCK #10
A MC 336116		BLUEROCK #11
A MC 336117	3/16/99	BLUEROCK #12
A MC 336118	S	BLUEROCK #13
A MC 336119	S	BLUEROCK #14
A MC 336120	3/16/99	BLUEROCK #15
A MC 336121		BLUEROCK #16
A MC 336122	3/16/99	BLUEROCK #17
A MC 336123	S	BLUEROCK #18
A MC 336124	S	BLUEROCK #19

UNITED STATES  
DEPARTMENT OF THE INTERIOR  
BUREAU OF LAND MANAGEMENT

RECEIPT AND ACCOUNTING ADVICE

NO. **2189985**

TS/AZ 11/24/95

Subject: LOCATION FEE & SERVICE FEE (19)  
CLAIM MAINTENANCE FEE 1996 (19)

1	6	11	475.00
1	6	12	190.00
1	6	13	1,900.00

Applicant: MARTIN MCKENNA  
7955E. CHAPARRAL RD. #9  
SCOTTSDALE, AZ 85250  
530-6887

SAME / CASH

Remitter:

ENTERED IN COMPUTER

*1-22-96 Spinas*

Assignor:

LEASE MANAGEMENT DATA									
<input type="checkbox"/> NEW <input type="checkbox"/> UPDATE <input type="checkbox"/> PAYMENT									
ORIGINAL SERIAL NO.	ASG.	TYPE	ST.	CTY.	FUND SYMBOL			ACRES/UNITS	RATE
AMC336106-336124									
AMOUNT	ANV. DATE	EXP. DATE	BILL CYC.	S/C	DISTRICT	NEXT BILL	MISC. DATA	U of M	ACTUAL UNITS
ASSIGNMENT SERIAL NO.	ASG.	TYPE	ST.	CTY.	FUND SYMBOL			ACRES/UNITS	RATE
AMOUNT	ANV. DATE	EXP. DATE	BILL CYC.	S/C	DISTRICT	NEXT BILL	MISC. DATA	U of M	ACTUAL UNITS

APPLY REMITTANCE			
ACTION	FUND SYMBOL	CTY.	AMOUNT
FILING FEE			
RENTAL			
UNEARNED			
REFUND			
TOTAL			
AMOUNT DUE			

Remarks:

BY: \_\_\_\_\_ DATE: \_\_\_\_\_

Lease in Escrow?  
 KGS?  
 Auto Escalates?  
 Auto Renew?

Of Interest?  
 Operating Rights?  
 Operator  
 Bond Filed?

**FOR MMS USE ONLY**

BILLEE	FOREST REFUGE
NUMBER	
OCS SECTION	
CODE	

**NOTICE!!**

**These documents have been scanned!**

**Do not place un-scanned documents beneath this notice!**

**Do not remove this notice from this file!**

GPO Jacket No. 560-102  
Print Order 61540  
Rise Business Services, LLC  
Job=AZ15 7/15/2019



Box Number= AZ15164



Claim Begin-End: AMC336106-AMC336124

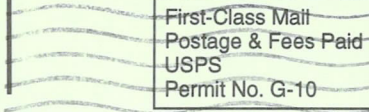

**2 Correspondence**



AZ15164-11

AMC335259-AMC337099

UNITED STATES POSTAL SERVICE



First-Class Mail  
Postage & Fees Paid  
USPS  
Permit No. G-10

● Print your name, address, and ZIP Code in this box ●

BUREAU OF LAND MANAGEMENT  
ARIZONA STATE OFFICE  
222 NORTH CENTRAL AVENUE  
PHOENIX, AZ 85004-2203



Is your RETURN ADDRESS completed on the reverse side?

**SENDER:**

- Complete items 1 and/or 2 for additional services.
- Complete items 3, 4a, and 4b.
- Print your name and address on the reverse of this form so that we can return this card to you.
- Attach this form to the front of the mailpiece, or on the back if space does not permit.
- Write "Return Receipt Requested" on the mailpiece below the article number.
- The Return Receipt will show to whom the article was delivered and the date delivered.

I also wish to receive the following services (for an extra fee):

- 1.  Addressee's Address
- 2.  Restricted Delivery

Consult postmaster for fee.

3. Article Addressed to:

**Rick Harris Et al**  
**7955 E. Chaparral, #9**  
**Scottsdale AZ 85250**

(952.3) AMC 336106

30

4a. Article Number

70500183

4b. Service Type

- Registered  Certified
- Express Mail  Insured
- Return Receipt for Merchandise  COD

7. Date of Delivery

3/23/99

5. Received By: (Print Name)

8. Addressee's Address (Only if requested and fee is paid)

6. Signature: (Addressee or Agent)

X

*R Harris*

Thank you for using Return Receipt Service.

LEAD OWNER

HARRIS RICK Et al  
7955 E CHAPARRAL #9  
SCOTTSDALE AZ 85250

CO-OWNERS

MCKENNA MARTIN J  
HEISLER CLARENCE

ARIZONA

LEAD FILE NUMBER - AMC336106

CASE TYPE	SERIAL NUMBER	CLAIM NAME	LAST ASSMT.	CASE TYPE	SERIAL NUMBER	CLAIM NAME	LAST ASSMT.
LD	336111	BLUEROCK #6	1998	LD	336112	BLUEROCK #7	1998
LD	336113	BLUEROCK #8	1998	LD	336115	BLUEROCK #10	1998
LD	336117	BLUEROCK #12	1998	LD	336118	BLUEROCK #13	1998
LD	336119	BLUEROCK #14	1998	LD	336120	BLUEROCK #15	1998
LD	336122	BLUEROCK #17	1998	LD	336123	BLUEROCK #18	1998
LD	336124	BLUEROCK #19	1998				

336111 - 336113  
336115  
336117 - 336120  
336122 - 336124

Closed 8/31/98  
DM

ENTERED INTO COMPUTER

APR 13 1999

VERIFIED

APR 13 1999



# United States Department of the Interior

## BUREAU OF LAND MANAGEMENT

Arizona State Office  
222 North Central Avenue  
Phoenix, AZ 85004-2203

In reply refer to:

3800(952.3)DDM

A MC 336106

March 16, 1999

CERTIFIED MAIL - RETURN RECEIPT REQUESTED

### DECISION

Mining Claimant(s)	:	Mining Claim(s)
as Shown on the	:	Mill and Tunnel Site(s)
Enclosed Sheet(s)	:	

#### Mining Claims, Mill and Tunnel Sites Declared Forfeited

Claimants are required to pay an annual non-refundable maintenance fee of \$100 or submit a small miner's maintenance fee waiver for each claim/site. These requirements were established by Public Laws 102-381 (106 Stat. 1374), dated October 5, 1992, and 103-66 (107 Stat. 405) dated August 10, 1993, and the regulations implemented August 30, 1994, found at 43 CFR 3833.1-5, 6, and 7.

The Bureau of Land Management (BLM) records do not show receipt of a maintenance fee payment or small miner's maintenance fee waiver on or before August 31, 1998 for the year of 1999, for the mining claim(s), mill and tunnel site(s) listed on the enclosed sheet(s), and therefore the claims are declared forfeited.

This decision does not relieve you of the requirement for reclamation of all areas disturbed by your activities on lands covered by your mining claim(s) and/or site(s). Failure to reclaim the land to the satisfaction of the authorized officer of the agency upon whose lands you have located may cause the agency to hold the claimant in a status of non-compliance under their surface management regulations. If reclamation is required, you must notify the proper authorized officer upon completion so that final site inspection and clearance may be obtained and your liability released. On BLM administered lands failure to reclaim the land to the satisfaction of the authorized officer as prescribed by 43 CFR 3809.1-1 and 3809.3-2 may cause BLM to hold you in a status of non-compliance under 43 CFR 3809.3-2 and invoke the penalty provisions of 43 CFR 3809.3.2(f).

During the same 30-day compliance period, this decision may be appealed to the Interior Board of Land Appeals, Office of the Secretary, in accordance with the regulations contained in 43 CFR, Part 4 and the enclosed Form 1842-1. If an appeal is taken, your notice of appeal



must be filed in this office (at the above address) within 30 days from receipt of this decision. The appellant has the burden of showing that the decision appealed from is in error.

If you wish to file a petition pursuant to regulation 43 CFR 4.21 (58 FR 4939, January 19, 1993) or 43 CFR 2804.1 for a stay of the effectiveness of this decision during the time that your appeal is being reviewed by the Board, the petition for a stay must accompany your notice of appeal. A petition for a stay is required to show sufficient justification based on the standards listed below. Copies of the notice of appeal and petition for a stay **must** also be submitted to each party named in this decision and to the Interior Board of Land Appeals and to the appropriate Office of the Solicitor (see 43 CFR 4.413) at the same time the original documents are filed with this office. If you request a stay, you have the burden of proof to demonstrate that a stay should be granted.

#### Standards for Obtaining a Stay

Except as otherwise provided by law or other pertinent regulation, a petition for a stay of a decision pending appeal shall show sufficient justification based on the following standards:

- (1) The relative harm to the parties if the stay is granted or denied,
- (2) The likelihood of the appellant's success on the merits,
- (3) The likelihood of immediate and irreparable harm if the stay is not granted, and
- (4) Whether the public interest favors granting the stay.

If no appeal, or noncompliance, with the above occurs, this decision constitutes final administrative action of this Department as it affects the mining claims. No appeal, protest or petition for reconsideration will be entertained from this decision after the appeal period has expired.

Please include your A MC serial number(s) on all correspondence. If the maintenance fee payment was filed or additional information is required, please call Dorie Morrison at (602) 417-9518.



Ivy Garcia  
Supervisor, Lands and Minerals Operations

Enclosures

**NOTICE!!**

**These documents have been scanned!**

**Do not place un-scanned documents beneath this notice!**

**Do not remove this notice from this file!**

GPO Jacket No. 560-102  
Print Order 61540  
Rise Business Services, LLC  
Job=AZ15 7/15/2019



Box Number= AZ15164



Claim Begin-End: AMC336106-AMC336124

**3 Transfers**



AZ15164-11

AMC335259-AMC337099

**NO  
DOCUMENTS  
FOUND**

NO DOCUMENTS FOUND  
NO DOCUMENTS FOUND

**NOTICE!!**

**These documents have been scanned!**

**Do not place un-scanned documents beneath this notice!**

**Do not remove this notice from this file!**

GPO Jacket No. 560-102  
Print Order 61540  
Rise Business Services, LLC  
Job=AZ15 7/15/2019



Box Number= AZ15164



Claim Begin-End: AMC336106-AMC336124

**4 Annual Filings**



AZ15164-11

AMC335259-AMC337099

356003  
 356059  
 356123  
 336106  
 376428  
 401831

**MAINTENANCE FEE PAYMENT**

Claimant Name: Clarence Heister  
 Address: P.O. Box 937  
 City: Globe State: Az Zip: 85502  
 Telephone: 602-722-0861  
 E-mail address: \_\_\_\_\_  
 Signature: Clarence B Heister

BLM Date Stamp	2018 AUG 27 P 1:08	RECEIVED
	PHOENIX, ARIZONA	ARIZONA STATE OFFICE

Check here if this is a change of address.

LINE NO.	AMC NUMBER	CLAIM/SITE NAME	COUNTY RECORDER DATA (If available)	TWP	RNG	SEC
1	356003	Bluerock 20				
2	004	21				
3	005	22				
4	059	23				
5	060	24				
6	061	25				
7	062	26				
8	063	27				
9	064	28				
10	065	29				

List additional claims on Form MCF114.

Bureau of Land Management  
 Arizona State Office  
[www.blm.gov/az/](http://www.blm.gov/az/)

No. of Claims*: <u>49</u> x \$155 = <u>\$7595.</u>
Check No: <u>1023</u> Init. <u>ELC</u>
Receipt No.: <u>4246087</u>
For BLM Use Only

\* \$155 per lode mining claim, mill site, or tunnel site; and \$155 for each 20 acres or portion thereof for each placer mining claim.

Form: MCF112  
 Revised July 2014

This form is available from the Arizona Geological Survey and may be reproduced.

ENTERED AUG 28 2018

AC 782 PB

**SUPPLEMENTAL ATTACHMENT**

May be used with the following forms for listing additional mining claims:

Check One.

- Affidavit of Performance of Annual Work
- Maintenance Fee Payment
- Notice of Intent to Hold Mining Claims
- Notice of Non-Liability for Labor and Materials Furnished
- Quit claim Deed

RECEIVED  
BLM AZ STATE OFFICE  
PHOENIX, ARIZONA  
2018 AUG 27 P 1:08  
BLM  
Date Stamp

LINE NO.	AMC NUMBER	CLAIM/SITE NAME	COUNTY RECORDER DATA (If available)	TWP	RANGE	SEC
11	336106	BlueRock 1				
12	107	2				
13	108	3				
14	109	4				
15	110	5				
16	114	9				
17	116	11				
18	121	16				
19	356066	BlueRock 30				
20	067	31				
21	068	32				
22	069	33				
23	070	34				
24	071	35				
25	072	36				
26	073	37				
27	074	38				
28	075	39				
29	356123	40				

ENTERED AUG 28 2018

AC 182 PB

Form MCF114  
Revised July 2014

**SUPPLEMENTAL ATTACHMENT**

May be used with the following forms for listing additional mining claims:

Check One.

- Affidavit of Performance of Annual Work
- Maintenance Fee Payment
- Notice of Intent to Hold Mining Claims
- Notice of Non-Liability for Labor and Materials Furnished
- Quit claim Deed

RECEIVED  
BLM AZ STATE OFFICE  
PHOENIX, ARIZONA  
2018 AUG 27 P 1:08

BLM  
Date  
Stamp

LINE NO.	AMC NUMBER	CLAIM/SITE NAME	COUNTY RECORDER DATA (If available)	TWP	RNG	SEC
30	356124	BLOE ROCK				
31	125					
32	126					
33	127					
36	128					
35	129					
36	130					
37	131					
38	132					
39	133					
40	134					
41	135					
42	136					
43	137					
44	376428					
45	429					
46	430					
47	431					
48	432					

ENTERED AUG 28 2018

AC 782 PB

Form MCF114  
Revised July 2014

This form is available from the Arizona Geological Survey and may be reproduced.

**SUPPLEMENTAL ATTACHMENT**

May be used with the following forms for listing additional mining claims:

Check One.

- Affidavit of Performance of Annual Work
- Maintenance Fee Payment
- Notice of Intent to Hold Mining Claims
- Notice of Non-Liability for Labor and Materials Furnished
- Quit claim Deed

BLM Date Stamp	RECEIVED ARIZONA STATE OFFICE 2018 AUG 27 P 1:08 PHOENIX, ARIZONA
----------------------	--

LINE NO.	AMC NUMBER	CLAIM/SITE NAME	COUNTY RECORDER DATA (If available)	TWP	RNG	SEC
49	401831	Bluerock 14				
		Ac 782				

ENTERED AUG 28 2018  
PB

Form MCF114  
Revised July 2014



**United States Department of the Interior**  
**Bureau of Land Management**  
 DIV OF LANDS, MINRLS & ENERGY  
 ONE N CENTRAL AVE  
 PHOENIX, AZ 85004 -4427  
 Phone: 602-417-9200

Receipt

No: 4246087

<b>Transaction #:</b> 4361538	
<b>Date of Transaction:</b> 08/27/2018	
CUSTOMER:	
CLARENCE HEISLER PO BOX 937 GLOBE, AZ 85502-0937 US	

*AC 782*  
**ENTERED AUG 28 2018**

LINE #	QTY	DESCRIPTION	REMARKS	UNIT PRICE	TOTAL
1	1.00	LOCATABLE MINERALS / MINING CLAIMS- NOT NEW-UNADJUD, ONE AUTH NO. ONLY / MINING CLAIM MONEY RECEIVED <b>CASES: AMC356003/\$7595.00</b>	2019 MAINT (49)	- n/a -	7595.00
<b>TOTAL:</b>					<b>\$7,595.00</b>

PAYMENT INFORMATION					
1	AMOUNT:	7595.00	POSTMARKED:	N/A	
	TYPE:	CHECK	RECEIVED:	08/27/2018	
	CHECK NO:	1023			
	NAME:	RED HILLS MINING LLC 32526 E HAWKVIEW RD FLORENCE AZ 85232 US			

REMARKS

This receipt was generated by the automated BLM Collections and Billing System and is a paper representation of a portion of the official electronic record contained therein.

356003

356059

356123

336106

**MAINTENANCE FEE PAYMENT**

Claimant Name: Clarence Heisler

Address: P.O. Box 937

City: Globe State: Az Zip: 85502

Telephone: 602-722-0861

E-mail address: \_\_\_\_\_

Signature: Clarence B Heisler

Check here if this is a change of address.

376428	PHOENIX, ARIZONA	RECEIVED BLM ARIZONA STATE OFFICE
401831		
BLM Date Stamp		2011 AUG 30 P 12: 36

LINE NO.	AMC NUMBER	CLAIM/SITE NAME	COUNTY RECORDER DATA (if available)	TWP	RNG	SEC
1	356003	BLUEROCK 20				
2	004	21				
3	005	22				
4	059	23				
5	060	24				
6	061	25				
7	062	26				
8	063	27				
9	064	28				
10	065	29				

List additional claims on Form MCF114.

Bureau of Land Management  
Arizona State Office  
[www.blm.gov/az/](http://www.blm.gov/az/)

No. of Claims*: <u>49</u> x \$155 = <u>7595.00</u>
Check No: <u>1019</u> Init. <u>ES</u>
Receipt No.: <u>3966015</u>
For BLM Use Only

\* \$155 per lode mining claim, mill site, or tunnel site; and \$155 for each 20 acres or portion thereof for each placer mining claim.

Form: MCF112  
Revised July 2014

This form is available from the Arizona Geological Survey and may be reproduced.

ENTERED  
AUG 31 2017  
RV

May be used with the following forms for listing additional mining claims:

Check One.

- Affidavit of Performance of Annual Work
- Maintenance Fee Payment
- Notice of Intent to Hold Mining Claims
- Notice of Non-Liability for Labor and Materials Furnished
- Quit claim Deed

BLM  
Date  
Stamp

PHOENIX, ARIZONA  
2011 AUG 30 12:36

RECEIVED  
STATE OFFICE

LINE NO.	AMC NUMBER	CLAIM/SITE NAME	COUNTY RECORDER DATA (If available)	TWP	RNG	SEC
11	336106	BLUEROCK 1				
12	107	2				
13	108	3				
14	109	4				
15	110	5				
16	114	9				
17	116	11				
18	121	16				
19	356066	BLUEROCK 30				
20	067	31				
21	068	32				
22	069	33				
23	070	34				
24	071	35				
25	072	36				
26	073	37				
27	074	38				
28	075	39				
29	356123	40				

Form MCF114  
Revised July 2014

This form is available from the Arizona Geological Survey and may be reproduced.

May be used with the following forms for listing additional mining claims:

Check One.

- Affidavit of Performance of Annual Work
- Maintenance Fee Payment
- Notice of Intent to Hold Mining Claims
- Notice of Non-Liability for Labor and Materials Furnished
- Quit claim Deed

BLM  
Date  
Stamp

RECEIVED  
BLM  
PHOENIX, ARIZONA  
2011 AUG 30 P 12:36  
OFFICE

LINE NO.	AMC NUMBER	CLAIM/SITE NAME	COUNTY RECORDER DATA (If available)	TWP	RNG	P.12:36	OFFICE
30	356124	BLUEROCK					
31	125						
32	126						
33	127						
36	128						
35	129						
36	130						
37	131						
38	132						
39	133						
40	134						
41	135						
42	136						
43	137						
44	376428						
45	429						
46	430						
47	431						
48	432						

Form MCF114  
Revised July 2014

This form is available from the Arizona Geological Survey and may be reproduced.

May be used with the following forms for listing additional mining claims:

Check One.

- Affidavit of Performance of Annual Work
- Maintenance Fee Payment
- Notice of Intent to Hold Mining Claims
- Notice of Non-Liability for Labor and Materials Furnished
- Quit claim Deed

BLM  
Date  
Stamp

RECEIVED  
TAV STAFF OFFICE  
2011 AUG 30 12:36  
PHOENIX, ARIZONA

LINE NO.	AMC NUMBER	CLAIM/SITE NAME	COUNTY RECORDER DATA (If available)	TWP	RNG	SEC
49	401831	Bluerock 14				

Form MCF114  
Revised July 2014

This form is available from the Arizona Geological Survey and may be reproduced.

**United States Department of the Interior  
Bureau of Land Management**

DIV OF LANDS, MINRLS & ENERGY

ONE N CENTRAL AVE  
PHOENIX, AZ 85004 -4427

Phone: 602-417-9200

Receipt

No: 3966015

<b>Transaction #:</b> 4075895	
<b>Date of Transaction:</b> 08/30/2017	
<b>CUSTOMER:</b>	
CLARENCE HEISLER PO BOX 937 GLOBE, AZ 85502-0937 US	

LINE #	QTY	DESCRIPTION	REMARKS	UNIT PRICE	TOTAL
1	1.00	LOCATABLE MINERALS / MINING CLAIMS- NOT NEW-UNADJUD, ONE AUTH NO. ONLY / MINING CLAIM MONEY RECEIVED <b>CASES: AMC356003/\$7595.00</b>	2018 MAINT (49)	- n/a -	7595.00
<b>TOTAL:</b>					<b>\$7,595.00</b>

PAYMENT INFORMATION			
1	AMOUNT:	7595.00	POSTMARKED: N/A
	TYPE:	CHECK	RECEIVED: 08/30/2017
	CHECK NO:	1019	
	NAME:	RED HILLS MINING LLC 32526 E HAWKVIEW RD FLORENCE AZ 85232 US	

REMARKS

This receipt was generated by the automated BLM Collections and Billing System and is a paper representation of a portion of the official electronic record contained therein.

356003  
 356059  
 336106  
 356123  
 376428  
 401831

**MAINTENANCE FEE PAYMENT**

Claimant Name: Clarence Heister  
 Address: P.O. Box 937  
 City: Globe State: Az Zip: 85502  
 Telephone: 602-722-0861  
 E-mail address: \_\_\_\_\_  
 Signature: Clarence B Heister

RECEIVED  
 BLM AZ STATE OFFICE  
 2016 AUG 29 P 1:18  
 PHOENIX, ARIZONA  
 BLM  
 Date  
 Stamp

Check here if this is a change of address.

LINE NO.	AMC NUMBER	CLAIM/SITE NAME	COUNTY RECORDER DATA (If available)	TWP	RNG	SEC
1	356003	Bluerock 20				
2	004	21				
3	005	22				
4	059	23				
5	060	24				
6	061	25				
7	062	26				
8	063	27				
9	064	28				
10	065	29				

List additional claims on Form MCF114.

Bureau of Land Management  
 Arizona State Office  
[www.blm.gov/az/](http://www.blm.gov/az/)

No. of Claims\*: 49 x \$155 = 7595  
 Check No: 1009 Init. PETZ  
 Receipt No.: 3645215  
 For BLM Use Only

\* \$155 per lode mining claim, mill site, or tunnel site; and \$155 for each 20 acres or portion thereof for each placer mining claim.

Form: MCF112  
 Revised July 2014

This form is available from the Arizona Geological Survey and may be reproduced.

ENTERED  
 AUG 30 2016  
 BY: RE

**SUPPLEMENTAL ATTACHMENT**

May be used with the following forms for listing additional mining claims:

Check One.

- Affidavit of Performance of Annual Work
- Maintenance Fee Payment
- Notice of Intent to Hold Mining Claims
- Notice of Non-Liability for Labor and Materials Furnished
- Quit claim Deed

RECEIVED  
BLM AZ STATE OFFICE  
2016 AUG 29 P 1 18  
PHOENIX, ARIZONA

BLM  
Date  
Stamp

LINE NO.	AMC NUMBER	CLAIM/SITE NAME	COUNTY RECORDER DATA (If available)	TWP	RNG	SEC
11	336106	Bluerock 1				
12	107	2				
13	108	3				
14	109	4				
15	110	5				
16	114	9				
17	116	11				
18	121	16				
19	356066	Bluerock 30				
20	067	31				
21	068	32				
22	069	33				
23	070	34				
24	071	35				
25	072	36				
26	073	37				
27	074	38				
28	075	39				
29	356123	40				

Form MCF114  
Revised July 2014

This form is available from the Arizona Geological Survey and may be reproduced.



**SUPPLEMENTAL ATTACHMENT**

May be used with the following forms for listing additional mining claims:

Check One.

- Affidavit of Performance of Annual Work
- Maintenance Fee Payment
- Notice of Intent to Hold Mining Claims
- Notice of Non-Liability for Labor and Materials Furnished
- Quit claim Deed

RECEIVED  
BLM AZ STATE OFFICE  
2016 AUG 29 P 1:18  
PHOENIX, ARIZONA

BLM  
Date  
Stamp

LINE NO.	AMC NUMBER	CLAIM/SITE NAME	COUNTY RECORDER DATA (If available)	TWP	RNG	SEC
30	356124	BlueRock				
31	125					
32	126					
33	127					
36	128					
35	129					
36	130					
37	131					
38	132					
39	133					
40	134					
41	135					
42	136					
43	137					
44	376428					
45	429					
46	430					
47	431					
48	432					

401831 BlueRock 14


Form MCF114  
Revised July 2014

**SUPPLEMENTAL ATTACHMENT**

May be used with the following forms for listing additional mining claims:

Check One.

- Affidavit of Performance of Annual Work
- Maintenance Fee Payment
- Notice of Intent to Hold Mining Claims
- Notice of Non-Liability for Labor and Materials Furnished
- Quit claim Deed



LINE NO.	AMC NUMBER	CLAIM/SITE NAME	COUNTY RECORDER DATA (If available)	TWP	RNG	SEC
49	401831	Bluerock 14				

**United States Department of the Interior  
Bureau of Land Management  
DIV OF LANDS, MINRLS & ENERGY  
ONE N CENTRAL AVE  
PHOENIX, AZ 85004 -4427  
Phone: 602-417-9200**

Receipt

No: 3645215

<b>Transaction #:</b> 3749196	
<b>Date of Transaction:</b> 08/29/2016	
<b>CUSTOMER:</b>	
CLARENCE HEISLER PO BOX 937 GLOBE, AZ 85502-0937 US	

LINE #	QTY	DESCRIPTION	REMARKS	UNIT PRICE	TOTAL
1	1.00	LOCATABLE MINERALS / MINING CLAIMS- NOT NEW-UNADJUD, ONE AUTH NO. ONLY / MINING CLAIM MONEY RECEIVED <b>CASES: AMC356003/\$7595.00</b>	2017 MAINT/49	- n/a -	7595.00
<b>TOTAL:</b>					<b>\$7,595.00</b>

PAYMENT INFORMATION			
1	AMOUNT:	7595.00	POSTMARKED: N/A
	TYPE:	CHECK	RECEIVED: 08/29/2016
	CHECK NO:	1009	
	NAME:	HEISLER, CLARENCE PO BOX 937 GLOBE AZ 85502-0937 US	

REMARKS

This receipt was generated by the automated BLM Collections and Billing System and is a paper representation of a portion of the official electronic record contained therein.

356003  
 356059  
 336106  
 356123  
 376428  
 401831

**MAINTENANCE FEE PAYMENT**

Claimant Name: Clarence Heister  
 Address: P.O. BOX 937  
 City: Globe State: Az Zip: 85502  
 Telephone: 602-722-0861  
 E-mail address: \_\_\_\_\_  
 Signature: Clarence B Heister

RECEIVED  
 BLM AZ STATE OFFICE  
 2015 AUG 31 P 12:53  
 PHOENIX, ARIZONA  
 BLM  
 Date  
 Stamp

Check here if this is a change of address.

LINE NO.	AMC NUMBER	CLAIM/SITE NAME	COUNTY RECORDER DATA (If available)	TWP	RNG	SEC
1	356003	BLUEROCK 20				
2	004	21				
3	005	22				
4	059	23				
5	060	24				
6	061	25				
7	062	26				
8	063	27				
9	064	28				
10	065	29				

List additional claims on Form MCF114.

Bureau of Land Management  
 Arizona State Office  
[www.blm.gov/az/](http://www.blm.gov/az/)

No. of Claims\*: 49 x \$155 = 7,595  
 Check No: 1005 Init. YML  
 Receipt No.: 3381617  
 For BLM Use Only

\* \$155 per lode mining claim, mill site, or tunnel site; and \$155 for each 20 acres or portion thereof for each placer mining claim.

Form: MCF112  
 Revised July 2014

This form is available from the Arizona Geological Survey and may be reproduced.

*Ran*

**SUPPLEMENTAL ATTACHMENT**

May be used with the following forms for listing additional mining claims:

Check One.

- Affidavit of Performance of Annual Work
- Maintenance Fee Payment
- Notice of Intent to Hold Mining Claims
- Notice of Non-Liability for Labor and Materials Furnished
- Quit claim Deed

RECEIVED  
BLM AZ STATE OFFICE  
2015 AUG 31 P 12:53  
PHOENIX, ARIZONA

BLM  
Date  
Stamp

LINE NO.	AMC NUMBER	CLAIM/SITE NAME	COUNTY RECORDER DATA (if available)	TWP	RNG	SEC
11	336106	Bluerock 1				
12	107	2				
13	108	3				
14	109	4				
15	110	5				
16	114	9				
17	116	11				
18	121	16				
19	356066	Bluerock 30				
20	067	31				
21	068	32				
22	069	33				
23	070	34				
24	071	35				
25	072	36				
26	073	37				
27	074	38				
28	075	39				
29	356123	40				

Form MCF114  
Revised July 2014

This form is available from the Arizona Geological Survey and may be reproduced.

**SUPPLEMENTAL ATTACHMENT**

RECEIVED  
BLM AZ STATE OFFICE  
2015 AUG 31 P 12:53  
PHOENIX, ARIZONA

BLM  
Date  
Stamp

May be used with the following forms for listing additional mining claims:

Check One.

- Affidavit of Performance of Annual Work
- Maintenance Fee Payment
- Notice of Intent to Hold Mining Claims
- Notice of Non-Liability for Labor and Materials Furnished
- Quit claim Deed

LINE NO.	AMC NUMBER	CLAIM/SITE NAME	COUNTY RECORDER DATA (If available)	TWP	RNG	SEC
30	356124 <sup>7</sup>	BLUEROCK				
31	125					
32	126					
33	127					
36	128					
35	129					
36	130					
37	131					
38	132					
39	133					
40	134					
41	135					
42	136					
43	137					
44	376428 <sup>7</sup>					
45	429					
46	430					
47	431					
48	432					

**Form MCF114**  
Revised July 2014

This form is available from the Arizona Geological Survey and may be reproduced.

**SUPPLEMENTAL ATTACHMENT**

May be used with the following forms for listing additional mining claims:

Check One.

- Affidavit of Performance of Annual Work
- Maintenance Fee Payment
- Notice of Intent to Hold Mining Claims
- Notice of Non-Liability for Labor and Materials Furnished
- Quit claim Deed

RECEIVED  
BLM AZ STATE OFFICE  
2015 AUG 31 P 12:53  
PHOENIX, ARIZONA  
BLM  
Date  
Stamp

LINE NO.	AMC NUMBER	CLAIM/SITE NAME	COUNTY RECORDER DATA (If available)	TWP	RNG	SEC
49	401831	BLUEROCK 14				

Form MCF114  
Revised July 2014

This form is available from the Arizona Geological Survey and may be reproduced.

United States Department of the Interior  
 Bureau of Land Management  
 LANDS/RECREATION & PLANNING  
 ONE N CENTRAL AVE  
 PHOENIX, AZ 85004 -2203  
 Phone: 602-417-9200

Receipt

No: 3381617

<b>Transaction #:</b> 3479910	
<b>Date of Transaction:</b> 08/31/2015	
CUSTOMER:	
CLARENCE HEISLER PO BOX 937 GLOBE, AZ 85502-0937 US	

LINE #	QTY	DESCRIPTION	REMARKS	UNIT PRICE	TOTAL
1	1.00	LOCATABLE MINERALS / MINING CLAIMS- NOT NEW-UNADJUD, ONE AUTH NO. ONLY / MINING CLAIM MONEY RECEIVED CASES: AMC356003/\$7595.00	MAINT 2016/49	- n/a -	7595.00
<b>TOTAL:</b>					<b>\$7,595.00</b>

PAYMENT INFORMATION			
1	AMOUNT:	7595.00	POSTMARKED: N/A
	TYPE:	CHECK	RECEIVED: 08/31/2015
	CHECK NO:	1005	
	NAME:	HEISLER, CLARENCE 32526 E HAWKVIEW RD FLORENCE AZ 85232 US	

REMARKS

This receipt was generated by the automated BLM Collections and Billing System and is a paper representation of a portion of the official electronic record contained therein.



AMC 376428  
AMC 336106

Documentation of a Telephone Conversation

Date: March 27, 2015

Conversant: Jesse Bolinger

Subject: Current Mailing Address

Summary: Mr. Bolinger stated that his new permanent mailing address is:

1300 Broad St

Globe, AZ 85501-2712

A handwritten signature in black ink, appearing to read "Rod Elmer". The signature is written in a cursive style with a large, sweeping flourish at the end.

401831 336106  
 356003  
 356059  
 356123  
 376428

**MAINTENANCE FEE PAYMENT**

Claimant Name: CLARENCE HEISLER  
 Address: PO BOX 937  
 City: GLOBE State: AZ Zip: 85502  
 Telephone: 602-722-0861  
 E-mail address: \_\_\_\_\_  
 Signature: Clarence Heisler

RECEIVED  
 AZ STATE OFFICE  
 2014 AUG 29 P 12:21  
 PHOENIX, ARIZONA  
 BLM  
 Date  
 Stamp

Check here if this is a change of address.

LINE NO.	AMC NUMBER	CLAIM/SITE NAME	COUNTY RECORDER DATA (If available)	TWP	RNG	SEC
1	356003	BLOROCK 20				
2	004	21				
3	005	22				
4	059	23				
5	060	24				
6	061	25				
7	062	26				
8	063	27				
9	064	28				
10	065	29				

List additional claims on Form MCF114.

INTEREST  
 SEP 02 2014  
 fb

No. of Claims\*: 49 x \$155 = 7595  
 Check No: 1036888198 Init. FM  
 Receipt No.: 3117364  
 For BLM Use Only

Bureau of Land Management  
 Arizona State Office  
[www.blm.gov/az/](http://www.blm.gov/az/)

\* \$155 per lode mining claim, mill site, or tunnel site; and \$155 for each 20 acres or portion thereof for each placer mining claim.

Form: MCF112  
 Revised July 2014

**SUPPLEMENTAL ATTACHMENT**

May be used with the following forms for listing additional mining claims:

Check One.

- Affidavit of Performance of Annual Work
- Maintenance Fee Payment
- Notice of Intent to Hold Mining Claims
- Notice of Non-Liability for Labor and Materials Furnished

BLM Date Stamp	RECEIVED M AZ STATE OFFICE 2014 AUG 29 P 12: 21 PHOENIX, ARIZONA
----------------------	---

LINE NO.	AMC NUMBER	CLAIM/SITE NAME	COUNTY RECORDER DATA (If available)	TWP	RNG	SEC
11	336106	Bluerock 1				
12	107	2				
13	108	3				
14	109	4				
15	110	5				
16	114	9				
17	116	11				
18	121	16				
19	356066	Bluerock 30				
20	067	31				
21	068	32				
22	069	33				
23	070	34				
24	071	35				
25	072	36				
26	073	37				
27	074	38				
28	075	39				
29	356123	40				

Form MCF114  
Revised June 2005

**SUPPLEMENTAL ATTACHMENT**

May be used with the following forms for listing additional mining claims:

Check One.

- Affidavit of Performance of Annual Work
- Maintenance Fee Payment
- Notice of Intent to Hold Mining Claims
- Notice of Non-Liability for Labor and Materials Furnished

RECEIVED  
 MAR STATE OFFICE  
 2014 AUG 29 P 12:2  
 PHOENIX, ARIZONA

BLM  
 Date  
 Stamp

LINE NO.	AMC NUMBER	CLAIM/SITE NAME	COUNTY RECORDER DATA (if available)	TWP	RNG	SEC
30	356124	Blossard				
31	125					
32	126					
33	127					
34	128					
35	129					
36	130					
37	131					
38	132					
39	133					
40	134					
41	135					
42	136					
43	137					
44	376428					
45	429					
46	430					
47	431					
48	432					

Form MCF114  
 Revised June 2005

**SUPPLEMENTAL ATTACHMENT**

May be used with the following forms for listing additional mining claims:

Check One.

- Affidavit of Performance of Annual Work
- Maintenance Fee Payment
- Notice of Intent to Hold Mining Claims
- Notice of Non-Liability for Labor and Materials Furnished

RECEIVED  
M AZ STATE OFFICE  
2014 AUG 29 P 12: 22  
PHOENIX, ARIZONA  
BLM  
Date  
Stamp

LINE NO.	AMC NUMBER	CLAIM/SITE NAME	COUNTY RECORDER DATA (if available)	TWP	RNG	SEC
49	401831	BLOE ROCK / 4				

Form MCF114  
Revised June 2005

**United States Department of the Interior**  
**Bureau of Land Management**  
 LANDS/RECREATION & PLANNING  
 ONE N CENTRAL AVE  
 PHOENIX, AZ 85004 -2203  
 Phone: 602-417-9200

Receipt

No: 3117364

<b>Transaction #:</b> 3209148		<b>ENTERED INTO COMPUTER</b>
<b>Date of Transaction:</b> 08/29/2014		
<b>CUSTOMER:</b>		SEP - 2 2014 <i>JB</i>
CLARENCE HEISLER PO BOX 937 GLOBE, AZ 85502-0937 US		

LINE #	QTY	DESCRIPTION	REMARKS	UNIT PRICE	TOTAL
1	1.00	LOCATABLE MINERALS / MINING CLAIMS- NOT NEW-UNADJUD, ONE AUTH NO. ONLY / MINING CLAIM MONEY RECEIVED CASES: AMC356003/\$7595.00	MAINT 2015/49✓	- n/a -	7595.00
<b>TOTAL:</b>					<b>\$7,595.00</b>

PAYMENT INFORMATION			
1	AMOUNT:	7595.00	POSTMARKED: N/A
	TYPE:	CHECK	RECEIVED: 08/29/2014
	CHECK NO:	1036888798	
	NAME:	HEISLER, CLARENCE PO BOX 937 GLOBE AZ 85502-0937 US	

REMARKS	

This receipt was generated by the automated BLM Collections and Billing System and is a paper representation of a portion of the official electronic record contained therein.

356003  
~~356123~~  
356123  
~~356110~~  
356059  
376428  
401831

336106

**MAINTENANCE FEE PAYMENT**

Claimant Name: CLARENCE HEISLER  
Address: PO BOX 937  
City: 61039 State: AZ Zip: 85502  
Telephone: 602-722-0861  
E-mail address: \_\_\_\_\_  
Signature: Clarence Heisler

RECEIVED  
BLM AZ STATE OFFICE  
2013 AUG 21 P 3:40  
PHOENIX, ARIZONA  
BLM  
Date  
Stamp

Check here if this is a change of address.

LINE NO.	AMC NUMBER	CLAIM/SITE NAME	COUNTY RECORDER DATA (If available)	TWP	RNG	SEC
1	356-003	Bluestock 20				
2	004	21				
3	005	22				
4	059	23				
5	060	24				
6	061	25				
7	062	26				
8	063	27				
9	064	28				
10	065	29				

1060

List additional claims on Form MCF114.

Bureau of Land Management  
Arizona State Office  
www.blm.gov/az/

No. of Claims: 49 x \$140 = 6860  
Check No: 1244 Init. SC  
Receipt No.: 2866762  
For BLM Use Only

Form: MCF112  
Revised July 2009

This form is available from the Arizona Department of Mines and Mineral Resources and may be reproduced.

ENTERED  
SEP - 3 2013  
BY: RE

**SUPPLEMENTAL ATTACHMENT**

May be used with the following forms for listing additional mining claims:

Check One.

- Affidavit of Performance of Annual Work
- Maintenance Fee Payment
- Notice of Intent to Hold Mining Claims
- Notice of Non-Liability for Labor and Materials Furnished

BLM  
Date  
Stamp

BLM RECEIVED  
2013 AUG 27 P 3:40  
MINERALS OFFICE  
TUCSON, ARIZONA

LINE NO.	AMC NUMBER	CLAIM/SITE NAME	COUNTY RECORDER DATA (If available)	TWP	RNG	SEC
11	<del>336106</del> 356106	BlueRock 1				
12	<del>336106</del> 107					2
13	108					3
14	109					4
15	110					5
16	<del>336114</del> 714					9
17	<del>336116</del> 716					11
18	<del>336121</del> 721					16
19	066					30
20	067					31
21	068					32
22	069					33
23	070					34
24	071					35
25	072					36
26	073					37
27	074					38
28	075					39
29	123					40

wrong #  
336106 to 336110  
wrong #  
wrong Amc  
notified by phone on 10/30/13 2m

19/12

Form MCF114  
Revised June 2005

This form is available from the Arizona Department of Mines & Mineral Resources and may be reproduced.



**SUPPLEMENTAL ATTACHMENT**

May be used with the following forms for listing additional mining claims:  
Check One.

- Affidavit of Performance of Annual Work
- Maintenance Fee Payment
- Notice of Intent to Hold Mining Claims
- Notice of Non-Liability for Labor and Materials Furnished

BLM  
Date  
Stamp

PHOENIX, ARIZONA  
 2013 AUG 27 P 3:41  
 RECEIVED  
 MINES OFFICE

LINE NO.	AMC NUMBER	CLAIM/SITE NAME	COUNTY RECORDER DATA (If available)	TWP	RNG	SEC
30	356124					
31	125					
32	126					
33	127					
34	128					
35	129					
36	130					
37	131					
38	132					
39	133					
40	134					
41	135					
42	136					
43	137					
44	376428					
45	429					
46	430					
47	431					
48	432					

19/52

Form MCF114  
Revised June 2005

**SUPPLEMENTAL ATTACHMENT**

May be used with the following forms for listing additional mining claims:

Check One.

- Affidavit of Performance of Annual Work
- Maintenance Fee Payment
- Notice of Intent to Hold Mining Claims
- Notice of Non-Liability for Labor and Materials Furnished

RECEIVED  
BLM ARIZONA STATE OFFICE  
2013 AUG 27 P 3:41  
PHOENIX, ARIZONA  
BLM  
Date  
Stamp

LINE NO.	AMC NUMBER	CLAIM/SITE NAME	COUNTY RECORDER DATA (If available)	TWP	RNG	SEC
49	401831	Blowrock 4				

1/62

**United States Department of the Interior**  
**Bureau of Land Management**  
 LANDS/RECREATION & PLANNING  
 ONE N CENTRAL AVE  
 PHOENIX, AZ 85004 -2203  
 Phone: 602-417-9200

Receipt

No: 2866762

<b>Transaction #:</b> 2952691	
<b>Date of Transaction:</b> 08/27/2013	
<b>CUSTOMER:</b>	
CLARENCE HEISLER PO BOX 1169 FLORENCE, AZ 85232-1169 US	

LINE #	QTY	DESCRIPTION	REMARKS	UNIT PRICE	TOTAL
1	1.00	LOCATABLE MINERALS / MINING CLAIMS- NOT NEW-UNADJUD, ONE AUTH NO. ONLY / MINING CLAIM MONEY RECEIVED CASES: AMC356003/\$6860.00	MAINT (49) 2014	- n/a -	6860.00
<b>TOTAL:</b>					<b>\$6,860.00</b>

PAYMENT INFORMATION			
1	AMOUNT:	6860.00	POSTMARKED: N/A
	TYPE:	CHECK	RECEIVED: 08/27/2013
	CHECK NO:	1244	
	NAME:	RED HILLS MINING LLC PO BOX 1169 FLORENCE AZ 85232-1169 US	

<b>REMARKS</b>

This receipt was generated by the automated BLM Collections and Billing System and is a paper representation of a portion of the official electronic record contained therein.

Amc 356 003  
 356 059  
 356 123  
 401831

Amc 336106  
 376428

**MAINTENANCE FEE PAYMENT**

Claimant Name: CLARENCE HEISLER  
 Address: PO BOX 937  
 City: 61032 State: AZ Zip: 85502  
 Telephone: 602-722-0861  
 E-mail address: \_\_\_\_\_  
 Signature: Clarence Heisler

RECEIVED  
 BLM AZ STATE OFFICE  
 PHOENIX, ARIZONA  
 2012 AUG 27 A 11:57  
 BLM  
 Date  
 Stamp

Check here if this is a change of address.

LINE NO.	AMC NUMBER	CLAIM/SITE NAME	COUNTY RECORDER DATA (If available)	TWP	RNG	SEC
1	356003	Bluerock 20				
2	004	21				
3	005	22				
4	059	23				
5	060	24				
6	061	25				
7	062	26				
8	063	27				
9	064	28				
10	065	29				

List additional claims on Form MCF114.

Bureau of Land Management  
 Arizona State Office  
[www.az.blm.gov](http://www.az.blm.gov)

No. of Claims: 49 x \$140 6,860  
 Check No: 1240 Init. HMC  
 Receipt No.: 2641176  
 For BLM Use Only

Form: MCF112  
 Revised July 2005

This form is available from the Arizona Department of Mines and Mineral Resources and may be reproduced.

9/7/2012 JS  
 ENTERED INTO COMPUTER

**SUPPLEMENTAL ATTACHMENT**

May be used with the following forms for listing additional mining claims:

Check One.

- Affidavit of Performance of Annual Work
- Maintenance Fee Payment
- Notice of Intent to Hold Mining Claims
- Notice of Non-Liability for Labor and Materials Furnished

RECEIVED  
 BLM AZ STATE OFFICE  
 2012 AUG 21 A 11:57  
 PHOENIX, ARIZONA  
 BLM  
 Date  
 Stamp

LINE NO.	AMC NUMBER	CLAIM/SITE NAME	COUNTY RECORDER DATA (If available)	TWP	RNG	SEC
11	336106	Bluerock 1				
12	107	2				
13	108	3				
14	109	4				
15	110	5				
16	114	9				
17	116	11				
18	121	16				
19	356066	Bluerock 30				
20	067	31				
21	068	32				
22	069	33				
23	070	34				
24	071	35				
25	072	36				
26	073	37				
27	074	38				
28	075	39				
29	356123	40				

Form MCF114  
 Revised June 2005

**SUPPLEMENTAL ATTACHMENT**

May be used with the following forms for listing additional mining claims:

Check One.

- Affidavit of Performance of Annual Work
- Maintenance Fee Payment
- Notice of Intent to Hold Mining Claims
- Notice of Non-Liability for Labor and Materials Furnished

RECEIVED  
 BLM AZ STATE OFFICE  
 2012 AUG 21 A 11: 57  
 PHOENIX, ARIZONA  
 BLM  
 Date  
 Stamp

LINE NO.	AMC NUMBER	CLAIM/SITE NAME	COUNTY RECORDER DATA (If available)	TWP	RNG	SEC
30	386124					
31	125					
32	126					
33	127					
34	128					
35	129					
36	130					
37	131					
38	132					
39	133					
40	134					
41	135					
42	136					
43	137					
44	376428					
45	429					
46	430					
47	431					
48	432					

Form MCF114  
 Revised June 2005

# SUPPLEMENTAL ATTACHMENT

May be used with the following forms for listing additional mining claims:

Check One.

- Affidavit of Performance of Annual Work
- Maintenance Fee Payment
- Notice of Intent to Hold Mining Claims
- Notice of Non-Liability for Labor and Materials Furnished

RECEIVED  
BLM AZ STATE OFFICE  
2012 AUG 27 A 11: 57  
PHOENIX, ARIZONA

BLM  
Date  
Stamp

LINE NO.	AMC NUMBER	CLAIM/SITE NAME	COUNTY RECORDER DATA (If available)	TWP	RNG	SEC
49	401831	Blosserock 14				

Form MCF114  
Revised June 2005

United States Department of the Interior  
 Bureau of Land Management  
 LANDS/RECREATION & PLANNING  
 ONE N CENTRAL AVE  
 PHOENIX, AZ 85004 -2203  
 Phone: 602-417-9200



Receipt

No:

2641176

Transaction #: 2721815	
Date of Transaction: 08/27/2012	
CUSTOMER:	
RED HILLS MINING LLC PO BOX 1169 FLORENCE, AZ 85132-3024 US	

LINE #	QTY	DESCRIPTION	REMARKS	UNIT PRICE	TOTAL
1	1.00	LOCATABLE MINERALS / MINING CLAIMS-NOT NEW-UNADJUD, ONE AUTH NO. ONLY / MINING CLAIM MONEY RECEIVED CASES: AMC356003/\$6860.00	MAINT 2013/49	- n/a -	6860.00
<b>TOTAL:</b>					<b>\$6,860.00</b>

PAYMENT INFORMATION

1	AMOUNT:	6860.00	POSTMARKED:	N/A
	TYPE:	CHECK	RECEIVED:	08/27/2012
	CHECK NO:	1240		
	NAME:	RED HILLS MINING LLC PO BOX 1169 FLORENCE AZ 85132-3024 US		

REMARKS

This receipt was generated by the automated BLM Collections and Billing System and is a paper representation of a portion of the official electronic record contained therein.



**DEPARTMENT OF THE INTERIOR  
BUREAU OF LAND MANAGEMENT**

**MINING CLAIMS**

**MC Customer Information - With Serial No. and Claim Name**

**ACTIVE CLAIMS**

Run Date: 09/07/2012 11:52 AM

Admin State: AZ

Geo State: AZ

RED HILLS MINING LLC  
4101 E TAMAYA ST  
PHOENIX, AZ 85044-15

CUSTOMER ID: 2126781

<u>Serial No.</u>	<u>Claim Name/Number</u>	<u>Lead Serial No.</u>	<u>Disposition</u>
AMC356003	BLUEROCK 20	AMC356003	ACTIVE
AMC356004	BLUEROCK 21	AMC356003	ACTIVE
AMC356005	BLUEROCK 22	AMC356003	ACTIVE
AMC356059	BLUEROCK 23	AMC356059	ACTIVE
AMC356060	BLUEROCK 24	AMC356059	ACTIVE
AMC356061	BLUEROCK 25	AMC356059	ACTIVE
AMC356062	BLUEROCK 26	AMC356059	ACTIVE
AMC356063	BLUEROCK 27	AMC356059	ACTIVE
AMC356064	BLUEROCK 28	AMC356059	ACTIVE
AMC356065	BLUEROCK 29	AMC356059	ACTIVE
AMC356066	BLUEROCK 30	AMC356059	ACTIVE
AMC356067	BLUEROCK 31	AMC356059	ACTIVE
AMC356068	BLUEROCK 32	AMC356059	ACTIVE
AMC356069	BLUEROCK 33	AMC356059	ACTIVE
AMC356070	BLUEROCK 34	AMC356059	ACTIVE
AMC356071	BLUEROCK 35	AMC356059	ACTIVE
AMC356072	BLUEROCK 36	AMC356059	ACTIVE
AMC356073	BLUEROCK 37	AMC356059	ACTIVE
AMC356074	BLUEROCK 38	AMC356059	ACTIVE
AMC356075	BLUEROCK 39	AMC356059	ACTIVE
AMC356123	BLUEROCK 40	AMC356123	ACTIVE
AMC356124	BLUEROCK 41	AMC356123	ACTIVE
AMC356125	BLUEROCK 42	AMC356123	ACTIVE
AMC356126	BLUEROCK 43	AMC356123	ACTIVE
AMC356127	BLUEROCK 44	AMC356123	ACTIVE
AMC356128	BLUEROCK 45	AMC356123	ACTIVE
AMC356129	BLUEROCK 46	AMC356123	ACTIVE
AMC356130	BLUEROCK 47	AMC356123	ACTIVE
AMC356131	BLUEROCK 48	AMC356123	ACTIVE
AMC356132	BLUEROCK 49	AMC356123	ACTIVE
AMC356133	BLUEROCK 50	AMC356123	ACTIVE
AMC356134	BLUEROCK 51	AMC356123	ACTIVE
AMC356135	BLUEROCK 52	AMC356123	ACTIVE
AMC356136	BLUEROCK 53	AMC356123	ACTIVE
AMC356137	BLUEROCK 54	AMC356123	ACTIVE

Number of ACTIVE cases: 35

RED HILLS MINING LLC  
PO BOX 1169  
FLORENCE, AZ 85132-3

CUSTOMER ID: 2304165

<u>Serial No.</u>	<u>Claim Name/Number</u>	<u>Lead Serial No.</u>	<u>Disposition</u>
AMC401831	BLUE ROCK NUMBER 14	AMC401831	ACTIVE

Number of ACTIVE cases: 1

AMC 356003  
 356059  
 356123  
 336106  
 376428  
 401831

ENTERED INTO COMPUTER

AUG 30 2011

**MAINTENANCE FEE PAYMENT**

Claimant Name: CLARENCE HEISLER  
 Address: PO BOX 1169  
 City: Florence State: AL Zip: 35232  
 Telephone: 602-722-0861  
 E-mail address: \_\_\_\_\_  
 Signature: Clarence Heisler

Check here if this is a change of address.

RECEIVED  
 PHOENIX, ARIZONA  
 2011 AUG 25 P 2:08  
 BLM  
 Date  
 Stamp

LINE NO.	AMC NUMBER	CLAIM/SITE NAME	COUNTY RECORDER DATA (If available)	TWP	RNG	SEC
1	356003	Blue Rock 20				
2	004	21				
3	005	22				
4	059	23				
5	060	24				
6	061	25				
7	062	26				
8	063	27				
9	064	28				
10	065	29				

List additional claims on Form MCF114.

Bureau of Land Management  
 Arizona State Office  
[www.az.blm.gov](http://www.az.blm.gov)

No. of Claims: 409 ~~x \$125 =~~ 6,860  
 Check No: 1237 Init. MLL  
 Receipt No.: 2415583  
 For BLM Use Only

Form: MCF112  
 Revised July 2005

ENTER INTO COMPUTER

AUG 30 2011

SUPPLEMENTAL ATTACHMENT

May be used with the following forms for listing additional mining claims:

Check One.

- Affidavit of Performance of Annual Work
- Maintenance Fee Payment
- Notice of Intent to Hold Mining Claims
- Notice of Non-Liability for Labor and Materials Furnished

RECEIVED  
 CLAIM STATE OFFICE  
 2011 AUG 25 P 2:08  
 PHOENIX, ARIZONA  
 BLM  
 Date  
 Stamp

LINE NO.	AMC NUMBER	CLAIM/SITE NAME	COUNTY RECORDER DATA (if available)	TWP	RNG	SEC
30	356124					
31	125					
32	126					
33	127					
34	128					
35	129					
36	130					
37	131					
38	132					
39	133					
40	134					
41	135					
42	136					
43	137					
44	376-428					
45	429					
46	430					
47	431					
48	432					

Form MCF114  
Revised June 2005

**United States Department of the Interior**  
**Bureau of Land Management**  
 LANDS/RECREATION & PLANNING  
 ONE N CENTRAL AVE  
 PHOENIX, AZ 85004 -2203  
 Phone: 602-417-9200

Receipt

No: 2415583

Transaction #: 2490960		<b>ENTERED INTO COMPUTER</b> AUG 30 2011 <i>22</i>
Date of Transaction: 08/25/2011		
CUSTOMER:		
RED HILLS MINING LLC PO BOX 1169 FLORENCE, AZ 85132-3024 US		

LINE #	QTY	DESCRIPTION	REMARKS	UNIT PRICE	TOTAL
1	1.00	LOCATABLE MINERALS / MINING CLAIMS-NOT NEW-UNADJUD, ONE AUTH NO. ONLY / MINING CLAIM MONEY RECEIVED CASES: AMC356009/\$6860.00	MAINT 2012/49	- n/a -	6860.00
<b>TOTAL:</b>					<b>\$6,860.00</b>

PAYMENT INFORMATION					
1	AMOUNT:	6860.00	POSTMARKED:	N/A	
	TYPE:	CHECK	RECEIVED:	08/25/2011	
	CHECK NO:	1237			
	NAME:	RED HILLS MINING LLC PO BOX 1169 FLORENCE AZ 85132-3024 US			

REMARKS

This receipt was generated by the automated BLM Collections and Billing System and is a paper representation of a portion of the official electronic record contained therein.

AMC 356003  
 AMC 356 059  
 AMC 356123  
 AMC 376428  
 AMC 336106

**MAINTENANCE FEE PAYMENT**

Claimant Name: LARRENCE B HEISTER  
 Address: PO BOX 1169  
 City: FLORENCE State: AZ Zip: 85232  
 Telephone: 602-722-0861  
 E-mail address: \_\_\_\_\_  
 Signature: Larrence B Heister

RECEIVED  
 BLM AZ STATE OFFICE  
 2010 AUG 12 A 11: 09  
 PHOENIX, ARIZONA  
 BLM  
 Date  
 Stamp

Check here if this is a change of address.

LINE NO.	AMC NUMBER	CLAIM/SITE NAME	COUNTY RECORDER DATA (If available)	TWP	RNG	SEC
1	356-003	BLUEROCK 20				
2	004	21				
3	005	22				
4	059	23				
5	060	24				
6	061	25				
7	062	26				
8	063	27				
9	064	28				
10	065	29				

10/50

List additional claims on Form MCF114.

Bureau of Land Management  
 Arizona State Office  
[www.az.blm.gov](http://www.az.blm.gov)

No. of Claims: 48 x \$125 = 6720.  
 Check No: 1231 Init. 140 SC  
 Receipt No.: 2189460  
 For BLM Use Only

Form: MCF112  
 Revised July 2005

**SUPPLEMENTAL ATTACHMENT**

May be used with the following forms for listing additional mining claims:

Check One.

- Affidavit of Performance of Annual Work
- Maintenance Fee Payment
- Notice of Intent to Hold Mining Claims
- Notice of Non-Liability for Labor and Materials Furnished

RECEIVED  
BLM AZ STATE OFFICE  
2010 AUG 12 A 11:09  
PHOENIX, ARIZONA

BLM  
Date  
Stamp

LINE NO.	AMC NUMBER	CLAIM/SITE NAME	COUNTY RECORDER DATA (If available)	TWP	RNG	SEC
	356124	Blowrock	41			
	125		42			
	126		43			
	127		44			
	128		45			
	129		46			
	130		47			
	131		48			
	132		49			
	133		50			
	134		51			
	135		52			
	136		53			
	137		54			
	376428		55			
	429		56			
	430		57			
	431		58			
	432		59			

19/52

**SUPPLEMENTAL ATTACHMENT**

May be used with the following forms for listing additional mining claims:

Check One.

- Affidavit of Performance of Annual Work
- Maintenance Fee Payment
- Notice of Intent to Hold Mining Claims
- Notice of Non-Liability for Labor and Materials Furnished

RECEIVED  
BLM AZ STATE OFFICE  
2010 AUG 12 A 11:09  
PHOENIX, ARIZONA

BLM  
Date  
Stamp

LINE NO.	AMC NUMBER	CLAIM/SITE NAME	COUNTY RECORDER DATA (If available)	TWP	RNG	SEC
	336/06	BLUEROCK 1				
	107	2				
	108	3				
	109	4				
	110	9				
	114	9				
	116	11				
	121	16				
	356066	BLUEROCK 30				
	067	31				
	068	32				
	069	33				
	070	34				
	071	35				
	072	36				
	073	37				
	074	38				
	075	39				
	356123	40				

19/50

Form MCF114  
Revised June 2005

United States Department of the Interior  
 Bureau of Land Management  
 LANDS/RECREATION & PLANNING  
 ONE N CENTRAL AVE  
 PHOENIX, AZ 85004 -2203  
 Phone:

Receipt

No: 2189460

Transaction #: 2259174		<b>ENTERED INTO COMPUTER</b>
Date of Transaction: 08/12/2010		
CUSTOMER:	CLARENCE HEISLER PO BOX 1169 FLORENCE, AZ 85232-1169 US	<i>INT</i> <b>AUG 19 2010</b>

LINE #	QTY	DESCRIPTION	REMARKS	UNIT PRICE	TOTAL
1	1.00	LOCATABLE MINERALS / MINING CLAIMS-NOT NEW-UNADJUD, ONE AUTH NO. ONLY / MINING CLAIM MONEY RECEIVED CASES: AMC356003/\$6720.00	MAINT (48) 2011	- n/a -	6720.00 ✓
<b>TOTAL:</b>					<b>\$6,720.00</b>

PAYMENT INFORMATION					
1	AMOUNT:	6720.00	POSTMARKED:	N/A	
	TYPE:	CHECK	RECEIVED:	08/12/2010	
	CHECK NO:	1231			
	NAME:	HEISLER, CLARENCE PO BOX 1169 FLORENCE AZ 85232-1169 US			

REMARKS

This receipt was generated by the automated BLM Collections and Billing System and is a paper representation of a portion of the official electronic record contained therein.



AMC 356003  
 356059  
 356123  
 376428  
 336186

**MAINTENANCE FEE PAYMENT**

Claimant Name: CLARENCE HEISLER  
 Address: PO BOX 1169  
 City: Phoenix State: AZ Zip: 85232  
 Telephone: 602-722-0861  
 E-mail address: \_\_\_\_\_  
 Signature: Clarence Heisler

RECEIVED  
 PHOENIX, ARIZONA  
 2009 JUL -9 P 1:16  
 M AZ STATE OFFICE  
 BLM  
 Date  
 Stamp

Check here if this is a change of address.

LINE NO.	AMC NUMBER	CLAIM/SITE NAME	COUNTY RECORDER DATA (If available)	TWP	RNG	SEC
1	L 356-003	BLUEROCK 20				
2	004	21				
3	005	22				
4	L 059	23				
5	060	24				
6	061	25				
7	062	26				
8	063	27				
9	064	28				
10	065	29				

List additional claims on Form MCF114.

Bureau of Land Management  
 Arizona State Office  
[www.az.blm.gov](http://www.az.blm.gov)

No. of Claims: 48 x \$125 = 6,120.00  
 Check No: 1326 Init. SC  
 Receipt No.: 1954309  
 For BLM Use Only

Form: MCF112  
 Revised July 2005

This form is available from the Arizona Department of Mines and Mineral Resources and may be reproduced.

ENTERED INTO COMPUTER

7/23/09 DJG

**SUPPLEMENTAL ATTACHMENT**

May be used with the following forms for listing additional mining claims:

Check One.

- Affidavit of Performance of Annual Work
- Maintenance Fee Payment
- Notice of Intent to Hold Mining Claims
- Notice of Non-Liability for Labor and Materials Furnished

RECEIVED  
 PHOENIX STATE OFFICE  
 2009 JUL -9 P 1:16  
 PHOENIX, ARIZONA  
 BLM  
 Date  
 Stamp

LINE NO.	AMC NUMBER	CLAIM/SITE NAME	COUNTY RECORDER DATA (If available)	TWP	RNG	SEC
L	336106	BLUEROCK 1				
	107	2				
	108	3				
	109	4				
	110	5				
	114	9				
	116	11				
	121	16				
	356 066	BLUEROCK 30				
	067	31				
	068	32				
	069	33				
	070	34				
	071	35				
	072	36				
	073	37				
	074	38				
	075	39				
L	356123	40				

Form MCF114  
 Revised June 2005

This form is available from the Arizona Department of Mines & Mineral Resources and may be reproduced.

**SUPPLEMENTAL ATTACHMENT**

May be used with the following forms for listing additional mining claims:

Check One.

- Affidavit of Performance of Annual Work
- Maintenance Fee Payment
- Notice of Intent to Hold Mining Claims
- Notice of Non-Liability for Labor and Materials Furnished

RECEIVED  
 ARIZONA STATE OFFICE  
 2009 JUL -9 P 1:16  
 PHOENIX, ARIZONA  
 BLM  
 Date  
 Stamp

LINE NO.	AMC NUMBER	CLAIM/SITE NAME	COUNTY RECORDER DATA (If available)	TWP	RNG	SEC
	356124					
	125					
	126					
	127					
	128					
	129					
	130					
	131					
	132					
	133					
	134					
	135					
	136					
	137					
L	376428					
	429					
	430					
	431					
	432					

**Form MCF114**  
 Revised June 2005

This form is available from the Arizona Department of Mines & Mineral Resources and may be reproduced.

**United States Department of the Interior**  
**Bureau of Land Management**  
 BUSINESS & SUPPORT SVCS DIV  
 ONE N CENTRAL AVE SUITE 800  
 PHOENIX, AZ 85004 -4427  
 Phone: (602) 417-9200

Receipt

No: 1954309

<b>Transaction #:</b> 2017904	
<b>Date of Transaction:</b> 07/09/2009	
<b>CUSTOMER:</b>	CLARENCE HEISLER PO BOX 1169 FLORENCE, AZ 85232-1169 US

LINE #	QTY	DESCRIPTION	REMARKS	UNIT PRICE	TOTAL
1	1.00	LOCATABLE MINERALS / MINING CLAIMS-NOT NEW-UNADJUD, ONE AUTH NO. ONLY / MINING CLAIM MONEY RECEIVED CASES: AMC356003/\$6720.00	MAINT 2010 (48)	- n/a -	6720.00
<b>TOTAL:</b>					<b>\$6,720.00</b>

PAYMENT INFORMATION					
1	AMOUNT:	6720.00	POSTMARKED:	N/A	
	TYPE:	CHECK	RECEIVED:	07/09/2009	
	CHECK NO:	1226			
	NAME:	HEISLER, CLARENCE PO BOX 1169 FLORENCE AZ 85232-1169 US			

REMARKS

This receipt was generated by the automated BLM Collections and Billing System and is a paper representation of a portion of the official electronic record contained therein.

AMC 336106

AFFIDAVIT OF FAILURE TO CONTRIBUTE  
BY A DELINQUENT CO-CLAIMANT

I Jesse E. Bollinger and Clarence B. Heisler conducted a diligent search for the delinquent co-claimant, Martin J. McKenna. We were unable to find Mr. McKenna therefore notification by publication was necessary. This Affidavit is in reference to the following claims:

<u>Claim Name</u>	<u>Serial No.</u>
Bluerock #1	AMC336106
Bluerock #11	AMC336116
Bluerock #16	AMC336121
Bluerock #2	AMC336107
Bluerock #3	AMC336108
Bluerock #4	AMC336109
Bluerock #5	AMC336110
Bluerock #9	AMC336114

RECEIVED  
BLM AZ STATE OFFICE  
2009 JUL 13 P 2:01  
PHOENIX, ARIZONA

Jesse E. Bollinger  
Jesse E. Bollinger

Clarence B. Heisler  
Clarence B. Heisler

Subscribed and sworn to before me this

10<sup>th</sup> DAY OF JULY, 2009

ERICA MUNIZ  
NOTARY PUBLIC - ARIZONA  
GILA COUNTY  
My Commission Expires  
January 11, 2010

Erica Muniz


Notary Public


ENTERED INTO COMPUTER  
7/27/09

**AFFIDAVIT OF FAILURE TO CONTRIBUTE  
BY A DELINQUENT CO-CLAIMANT**

I Jesse E. Bollinger and Clarence B. Heisler swear to the fact that co-claimant, Martin J. McKenna has failed to contribute the proper proportion of assessment work, expenditures, and maintenance fees for the years of 2004 to the present date on the following claims:


<u>Claim Name</u>	<u>Serial No.</u>
Bluerock #1	AMC336106
Bluerock #11	AMC336116
Bluerock #16	AMC336121
Bluerock #2	AMC336107
Bluerock #3	AMC336108
Bluerock #4	AMC336109
Bluerock #5	AMC336110
Bluerock #9	AMC336114

  
\_\_\_\_\_  
Jesse E. Bollinger

  
\_\_\_\_\_  
Clarence B. Heisler

Subscribed and sworn to before me this

10<sup>th</sup> DAY OF JULY, 2009



  
\_\_\_\_\_

Notary Public

RECEIVED  
BLM AZ STATE OFFICE  
2009 JUL 13 P 2:01  
PHOENIX, ARIZONA

ENTERED INTO COMPUTER  
JES 7/22/09

# State Of Arizona

## County Of Pinal

### AFFIDAVIT OF PUBLICATION

James Carnes being first duly sworn deposes and says that he is one of the publishers of the *Copper Basin News*, a legal newspaper published weekly at Kearny, in the county of Pinal, State Of Arizona that the legal entitled. NOTICE FOR ACQUIRING DELINQUENT CO-CLAIMANT'S INTERESTS IN MINING CLAIMS & SITES. A Printed copy of which is hereto attached, has been or will be published in all the regular weekly editions of said newspaper (and not a supplement thereof) for THIRTEEN Week's the date of publication being as follows, to-wit:


- First publication 11-26-08
- Second publication 12-3-08
- Third publication 12-10-08
- Fourth publication 12-17-08
- Fifth publication 12-24-08
- Sixth publication 12-31-08
- Seventh publication 1-07-09
- Eight publication 1-14-09
- Ninth publication 1-21-09
- Tenth publication 1-28-09
- Eleventh publication 2-4-09
- Twelve publication 2-11-09
- Thirteen publication 2-18-09




Publisher

Subscribed and sworn to before me this

19<sup>th</sup> DAY OF NOVEMBER, 2008



Notary Public



### Public Notice

PUBLIC NOTICE NOTICE FOR ACQUIRING DELINQUENT CO-CLAIMANT'S INTERESTS IN MINING CLAIMS & SITES UNDER THE AUTHORITY OF TITLE 43 C.F.R. Chapter II 3837.10, et seq, the Arizona partnership described as RED HILLS MINING, LLC concerning mining claims or sites with the names and serial numbers as follows: 1. BLUEROCK #16 AMC336121 2. BLUEROCK #1 AMC336106 3. BLUEROCK #2 AMC336107 4. BLUEROCK #3 AMC336108 5. BLUEROCK #4 AMC336109 6. BLUEROCK #5 AMC336110 7. BLUEROCK #9 AMC336114 8. BLUEROCK #11 AMC336116; hereby gives Notice to all interested persons, including partner(s) known as MARTIN J.MCKENNA that based on your failure to contribute your proportionate share of the assessment work, expenditures, and/or maintenance by the end of the assessment year concerned, this publication of Notice shall constitute final and complete process of re-acquisition, if, within ninety (90) days following the end of this publication period as described under 43 C.F.R. Chapter II 3837.21(b) the delinquent co-claimant fails to pay his proportionate share of the assessment work, expenditures and/or maintenance, the remaining partners shall thereafter acquire the delinquent co-claimant's share(s) in the above described mining claims or sites and the delinquent partner shall forever be without remedy or recourse. No further notice shall be given or is required. Payment in the amount of \$29,075.00 shall be deemed satisfactory payment for the years 2004 through 2008 and may be made to RED HILLS MINING, LLC, at P.O. BOX 1169, FLORENCE, ARIZONA, 85232, and the same shall be accepted prior to the expiration of this NOTICE under the authority of 43 C.F.R. Chapter II 3837.10, et seq.

CBN Legal 11/26, 12/3, 12/10, 12/17, 12/24, 12/31, 1/7, 1/14, 1/21, 1/28, 2/4, 2/11, 2/18

RECEIVED  
PLM AZ STATE OFFICE  
2009 JUL -9 P 1:25  
PHOENIX, ARIZONA

ENTERED INTO COMPUTER  
TES n/27/09



**United States Department of the Interior**

**Bureau of Land Management**  
 BUSINESS & SUPPORT SVCS DIV  
 ONE N CENTRAL AVE SUITE 800  
 PHOENIX, AZ 85004 -4427  
 Phone: (602) 417-9200

Receipt

No: 1954367

<b>Transaction #:</b> 2017962	
<b>Date of Transaction:</b> 07/09/2009	
<b>CUSTOMER:</b>	RED HILLS MINING LLC PO BOX 1169 FLORENCE, AZ 85232-1169 US

LINE #	QTY	DESCRIPTION	REMARKS	UNIT PRICE	TOTAL
1	1.00	LOCATABLE MINERALS / MINING CLAIMS-NOT NEW-UNADJUD, ONE AUTH NO. ONLY / MINING CLAIM MONEY RECEIVED <b>CASES: AMC336121/\$80.00</b>	TRF (8)	- n/a -	80.00
<b>TOTAL:</b>					<b>\$80.00</b>

PAYMENT INFORMATION					
1	AMOUNT:	80.00	POSTMARKED:	N/A	
	TYPE:	CHECK	RECEIVED:	07/09/2009	
	CHECK NO:	1227			
	NAME:	RED HILLS MINING LLC PO BOX 1169 FLORENCE AZ 85232-1169 US			

REMARKS

This receipt was generated by the automated BLM Collections and Billing System and is a paper representation of a portion of the official electronic record contained therein.



AMC 336106

When Recorded, Mail To \_\_\_\_\_  
\_\_\_\_\_  
\_\_\_\_\_

QUIT CLAIM DEED

KNOW ALL MEN BY THESE PRESENTS:

That I/we KENNETH LAWSON, the undersigned Grantor(s), for the consideration of Ten Dollars (\$10) and other valuable considerations, do hereby release, remise and forever quitclaim unto Jesse E. Bolinger, Grantee(s) all right, title and interest in that certain property situated in Pinal County, Arizona, described as follows:

MTRS: 14 0040S 0110E 028		
serial number	Quad	Claim Name
AMC336121	SE	BLUEROCK #16
MTRS 14 0040S 0110E 033		
Serial Number	Quad	Claim Name
AMC336106	SE	BLUEROCK #1
AMC336107	SE	BLUEROCK #2
AMC336108	SE	BLUEROCK #3
AMC336109	SE	BLUEROCK #4
AMC336110	NE SE	BLUEROCK #5

MTRS: 14 0040S 0110E 033		
Serial Number	Quad	Claim Name
AMC336114	NE	BLUEROCK #9
AMC336116	NE	BLUEROCK #11

IN WITNESS WHEREOF, I/we have hereunto set my/our hand(s) and seal  
This 12th day of Sept, 2008.

Jesse Eugene Bolinger

Print Name

7811 S Navajo  
Globe, az 85501

Kenneth Page Lawson

Print Name

P.O. Box 2385  
Globe, az 85502


State of Arizona  
County of Pinal

Acknowledged before me on 12th, 2008, by Sarah Vidales  
\_\_\_\_\_ known by me or proven to be the persons(s) who executed the foregoing instrument.

*Jesse E. Bolinger*  
Signature

*Kenneth P. Lawson*  
Signature

RECEIVED  
PLM AZ STATE OFFICE  
2008 SEP 19 A 9:09  
PHOENIX, ARIZONA



*Sarah Vidales*  
Notary Public



ENTERED INTO COMPUTER

3/11/09 AB

8/20

**United States Department of the Interior**

**Bureau of Land Management**  
 BUSINESS & SUPPORT SVCS DIV  
 ONE N CENTRAL AVE SUITE 800  
 PHOENIX, AZ 85004 -4427  
 Phone: (602) 417-9200

Receipt

No: 1789204

<b>Transaction #:</b> 1847284	
<b>Date of Transaction:</b> 09/19/2008	
<b>CUSTOMER:</b>	JESSE E BOLINGER 7811 S NAVAJO GLOBE, AZ 85501

LINE #	QTY	DESCRIPTION	REMARKS	UNIT PRICE	TOTAL
1	1.00	LOCATABLE MINERALS / MINING CLAIMS-NOT NEW-UNADJUD, ONE AUTH NO. ONLY / MINING CLAIM MONEY RECEIVED (455) CASES: AMC336121/\$80.00	TRF (8)	- n/a -	80.00
<b>TOTAL:</b>					<b>\$80.00</b>

PAYMENT INFORMATION					
NOTE: Items will appear on credit card statement as "Bureau of Land Mgmt CO".					
1	AMOUNT:	\$80.00	POSTMARKED:	N/A	
	TYPE:	CREDIT CARD	RECEIVED:	09/19/2008	
	NAME:	BOLINGER, JESSE E 7811 S NAVAJO GLOBE AZ 85501			
	CARD NO:	XXXXXXXXXXXX9120	AUTH CODE:	00566A	
	NAME ON CARD:	JESSE E BOLINGER			
	EXPIRES:	06/30/2011			
	SIGNATURE:				

REMARKS

This receipt was generated by the automated BLM Collections and Billing System and is a paper representation of a portion of the official electronic record contained therein.

Amc 356003  
 Amc 356123  
 Amc 376428  
 Amc 336106  
 Amc 356059

**MAINTENANCE FEE PAYMENT**

Claimant Name: CLARENSE HEISLER  
 Address: PO Box 1169  
 City: Florence State: AZ Zip: 85232  
 Telephone: 602-722-0861  
 E-mail address: \_\_\_\_\_  
 Signature: Clarence Heisler

Check here if this is a change of address.

RECEIVED  
 BLM AZ STATE OFFICE  
 2008 AUG 27 A 11:03  
 PHOENIX, ARIZONA  
 BLM  
 Date  
 Stamp

LINE NO.	AMC NUMBER	CLAIM/SITE NAME	COUNTY RECORDER DATA (If available)	TWP	RNG	SEC
1	356-003	Bluerock 20				
2	004	21				
3	005	22				
4	059	23				
5	060	24				
6	061	25				
7	062	26				
8	063	27				
9	064	28				
10	065	29				

List additional claims on Form MCF114.

Bureau of Land Management  
 Arizona State Office  
[www.az.blm.gov](http://www.az.blm.gov)

No. of Claims: 48 x \$125 = 6,000.  
 Check No: 1219 Init. SC  
 Receipt No.: 1772539  
 For BLM Use Only

Form: MCF112  
 Revised July 2005

This form is available from the Arizona Department of Mines and Mineral Resources and may be reproduced.

ENTERED INTO COMPUTER

SEP 16 '08

10/10

**SUPPLEMENTAL ATTACHMENT**

May be used with the following forms for listing additional mining claims:

Check One.

- Affidavit of Performance of Annual Work
- Maintenance Fee Payment
- Notice of Intent to Hold Mining Claims
- Notice of Non-Liability for Labor and Materials Furnished

BLM  
Date  
Stamp

RECEIVED  
BLM AZ STATE OFFICE  
2008 AUG 27 AM 11:03  
PHOENIX, ARIZONA

LINE NO.	AMC NUMBER	CLAIM/SITE NAME	COUNTY RECORDER DATA (If available)	TWP	RNG	SEC
	336106	Bluerock 1				
	107	2				
	108	3				
	109	4				
	110	5				
	114	9				
	116	11				
	121	16				
	356066	Bluerock 30				
	067	31				
	068	32				
	069	33				
	070	34				
	071	35				
	072	36				
	073	37				
	074	38				
	075	39				
	356123	40				

Form MCF114  
Revised June 2005

This form is available from the Arizona Department of Mines & Mineral Resources and may be reproduced.

19/24

**SUPPLEMENTAL ATTACHMENT**

May be used with the following forms for listing additional mining claims:

Check One.

- Affidavit of Performance of Annual Work
- Maintenance Fee Payment
- Notice of Intent to Hold Mining Claims
- Notice of Non-Liability for Labor and Materials Furnished

RECEIVED  
 BLM AZ STATE OFFICE  
 2008 AUG 27 A 11:08  
 PHOENIX, ARIZONA  
 BLM  
 Date  
 Stamp

LINE NO.	AMC NUMBER	CLAIM/SITE NAME	COUNTY RECORDER DATA (If available)	TWP	RNG	SEC
	396124	BLOEROCK 41				
	125	42				
	126	43				
	127	44				
	128	45				
	129	46				
	130	47				
	131	48				
	132	49				
	133	50				
	134	51				
	135	52				
	136	53				
	137	54				
	376428	55				
	429	56				
	430	57				
	431	58				
	432	59				

Form MCF114  
 Revised June 2005

This form is available from the Arizona Department of Mines & Mineral Resources and may be reproduced.

19/5

**United States Department of the Interior**  
**Bureau of Land Management**  
 BUSINESS & SUPPORT SVCS DIV  
 ONE N CENTRAL AVE SUITE 800  
 PHOENIX, AZ 85004 -4427  
 Phone: (602) 417-9200

Receipt

No: 1772539

<b>Transaction #:</b> 1830261	
<b>Date of Transaction:</b> 08/27/2008	
<b>CUSTOMER:</b>	CLARENCE HEISLER PO BOX 1169 FLORENCE, AZ 85232

LINE #	QTY	DESCRIPTION	REMARKS	UNIT PRICE	TOTAL
1	1.00	LOCATABLE MINERALS / MINING CLAIMS-NOT NEW-UNADJUD, ONE AUTH NO. ONLY / MINING CLAIM MONEY RECEIVED (455) CASES: AMC356003/\$6000.00	MAINT 2009 (48)	- n/a -	6000.00
<b>TOTAL:</b>					<b>\$6,000.00</b>

PAYMENT INFORMATION			
1	<b>AMOUNT:</b>	\$6,000.00	<b>POSTMARKED:</b> N/A
	<b>TYPE:</b>	CHECK	<b>RECEIVED:</b> 08/27/2008
	<b>CHECK NO:</b>	1219	
	<b>NAME:</b>	HEISLER, CLARENCE PO BOX 1169 FLORENCE AZ 85232	

REMARKS

This receipt was generated by the automated BLM Collections and Billing System and is a paper representation of a portion of the official electronic record contained therein.

AMC 356003  
 AMC 356059  
 AMC 336106  
 AMC 356123  
 AMC 376428

**MAINTENANCE FEE PAYMENT**

Claimant Name: CLARENE HEISLER  
 Address: PO BOX 1169  
 City: FLORENCE State: AZ Zip: 85232  
 Telephone: 602 722 0861  
 E-mail address: \_\_\_\_\_  
 Signature: CLARENE HEISLER

RECEIVED  
 BLM AZ STATE OFFICE  
 2001 AUG 28 P 2:17  
 PHOENIX, ARIZONA  
 BLM  
 Date  
 Stamp

Check here if this is a change of address.

LINE NO.	AMC NUMBER	CLAIM/SITE NAME	COUNTY RECORDER DATA (If available)	TWP	RNG	SEC
1	356066	Blosserch 30				
2	067	31				
3	68	32				
4	69	33				
5	70	34				
6	71	35				
7	72	36				
8	73	37				
9	74	38				
10	75	39				

List additional claims on Form MCF114.

Bureau of Land Management  
 Arizona State Office  
[www.az.blm.gov](http://www.az.blm.gov)

No. of Claims: 48 x \$125 = 6000.00  
 Check No: 1197 Init. EHG  
 Receipt No.: 1555434  
 For BLM Use Only

Form: MCF112  
 Revised July 2005

This form is available from the Arizona Department of Mines and Mineral Resources and may be reproduced.

RE 9/20/07

**MAINTENANCE FEE PAYMENT**

Claimant Name: CLARENCE HEISTER/REDHILLS  
 Address: PO BOX 1169  
 City: FLORENCE State: AZ Zip: 85232  
 Telephone: 602722-0861 - 928-425-3812  
 E-mail address: \_\_\_\_\_  
 Signature: Clarence Heister

Check here if this is a change of address.

RECEIVED  
 BLM, AZ STATE OFFICE  
 2001 AUG 28 P 2: 17  
 PHOENIX, ARIZONA  
 BLM  
 Date  
 Stamp

LINE NO.	AMC NUMBER	CLAIM/SITE NAME	COUNTY RECORDER DATA (If available)	TWP	RNG	SEC
1	356123	BluesRock 40				
2	124	41				
3	125	42				
4	126	43				
5	127	44				
6	128	45				
7	129	46				
8	130	47				
9	131	48				
10	132	49				

10  
 496

List additional claims on Form MCF114.

No. of Claims: \_\_\_\_\_ x \$125 = \_\_\_\_\_  
 Check No: \_\_\_\_\_ Init. \_\_\_\_\_  
 Receipt No.: \_\_\_\_\_  
**For BLM Use Only**

**Bureau of Land Management**  
**Arizona State Office**  
[www.az.blm.gov](http://www.az.blm.gov)

**Form: MCF112**  
 Revised July 2005

This form is available from the **Arizona Department of Mines and Mineral Resources** and may be reproduced.



**SUPPLEMENTAL ATTACHMENT**

May be used with the following forms for listing additional mining claims:

Check One.

- Affidavit of Performance of Annual Work
- Maintenance Fee Payment
- Notice of Intent to Hold Mining Claims
- Notice of Non-Liability for Labor and Materials Furnished

RECEIVED  
BLM, AZ STATE OFFICE  
PHOENIX, ARIZONA  
2001 AUG 28 P 2:11

BLM  
Date  
Stamp

LINE NO.	AMC NUMBER	CLAIM/SITE NAME	COUNTY RECORDER DATA (If available)	TWP	RNG	SEC
	356003	Bluerock 20				
	04	21				
	05	22				
	059	23				
	060	24				
	061	25				
	062	26				
	063	27				
	064	28				
	065	29				
	336106	1				
	336107	2				
	336108	3				
	336109	4				
	336110	5				
	336114	9				
	336116	11				
	336121	16				

1824

**Form MCF114**  
Revised June 2005


This form is available from the **Arizona Department of Mines & Mineral Resources** and may be reproduced.

# SUPPLEMENTAL ATTACHMENT

May be used with the following forms for listing additional mining claims:

Check One.

- Affidavit of Performance of Annual Work
- Maintenance Fee Payment
- Notice of Intent to Hold Mining Claims
- Notice of Non-Liability for Labor and Materials Furnished



LINE NO.	AMC NUMBER	CLAIM/SITE NAME	COUNTY RECORDER DATA (If available)	TWP	RNG	SEC
	356133	BlueRock S0				
	134	S1				
	135	S2				
	136	S3				
	137	S4				
	376428	S5				
	376429	S6				
	376430	S7				
	376431	S8				
(10) EXG	376432	S9				

Form MCF114  
Revised June 2005

This form is available from the Arizona Department of Mines & Mineral Resources and may be reproduced.

**United States Department of the Interior**  
**Bureau of Land Management**  
 BUSINESS & SUPPORT SVCS DIV  
 ONE N CENTRAL AVE SUITE 800  
 PHOENIX, AZ 85004 -4427  
 Phone: (602) 417-9200

Receipt

No: 1555434

<b>Transaction #:</b> 1606998	
<b>Date of Transaction:</b> 08/28/2007	
<b>CUSTOMER:</b>	RED HILLS MINING LLC P. O. BOX 1169 FLORENCE, AZ 85232

LINE #	QTY	DESCRIPTION	REMARKS	UNIT PRICE	TOTAL
1	1.00	LOCATABLE MINERALS / MINING CLAIMS- NOT NEW-UNADJUD, ONE AUTH NO. ONLY / MINING CLAIM MONEY RECEIVED (455) CASES: AMC356066/S6000.00	MAINT 2008 (48)	- n/a -	6000.00
<b>TOTAL:</b>					<b>\$6,000.00</b>

PAYMENT INFORMATION			
1	<b>AMOUNT:</b>	\$6,000.00	<b>POSTMARKED:</b> N/A
	<b>TYPE:</b>	CHECK	<b>RECEIVED:</b> 08/28/2007
	<b>CHECK NO:</b>	1197	
	<b>NAME:</b>	RED HILLS MINING LLC P. O. BOX 1169 FLORENCE AZ 85232	

REMARKS

This receipt was generated by the automated BLM Collections and Billing System and is a paper representation of a portion of the official electronic record contained therein.

*RS 9/20/07*

AMC 356123  
 356 059  
 356 003  
 336106

**MAINTENANCE FEE PAYMENT**

Claimant Name: CLARKHEISLER/REDHILLS  
 Address: PO BOX 41169  
 City: Florence State: AZ Zip: 85232  
 Telephone: 602-722-0861  
 E-mail address: \_\_\_\_\_  
 Signature: [Signature]

Check here if this is a change of address.

RECEIVED  
 BLM, AZ STATE OFFICE  
 2006 AUG 15 P 2:33  
 PHOENIX, AZ  
 BLM  
 Date  
 Stamp

LINE NO.	AMC NUMBER	CLAIM/SITE NAME	COUNTY RECORDER DATA (If available)	TWP	RNG	SEC
1	356123	BlueRock 40				
2	124	41				
3	125	42				
4	126	43				
5	127	44				
6	128	45				
7	129	46				
8	130	47				
9	131	48				
10	132	49				

List additional claims on Form MCF114.

No. of Claims: 15 x \$125 = 1875.  
 Check No: 1188 Init. [Signature]  
 Receipt No.: 1335033  
 For BLM Use Only

Bureau of Land Management  
 Arizona State Office  
[www.az.blm.gov](http://www.az.blm.gov)

Form: MCF112  
 Revised July 2005

This form is available from the Arizona Department of Mines and Mineral Resources and may be reproduced.

RE 8/21/06

ENTERED BY [Signature]

**SUPPLEMENTAL ATTACHMENT**

May be used with the following forms for listing additional mining claims:

Check One.

- Affidavit of Performance of Annual Work
- Maintenance Fee Payment
- Notice of Intent to Hold Mining Claims
- Notice of Non-Liability for Labor and Materials Furnished

BLM Date Stamp	PHOENIX, AZ	2006 AUG 15 P 2:33	RECEIVED B.L.M. AZ STATE OFFICE
----------------------	-------------	--------------------	------------------------------------

LINE NO.	AMC NUMBER	CLAIM/SITE NAME	COUNTY RECORDER DATA (If available)	TWP	RNG	SEC
	356/33	Blue Rock So				
	134	S1				
	135	S2				
	136	S3				
	137	S4				

**Form MCF114**  
Revised June 2005

This form is available from the **Arizona Department of Mines & Mineral Resources** and may be reproduced.

5 x 125.00

**MAINTENANCE FEE PAYMENT**

Claimant Name: CLARKHEISLER  
 Address: PO Box 1169  
 City: Florence State: AZ Zip: 85232  
 Telephone: 6027220861  
 E-mail address: \_\_\_\_\_  
 Signature: Clark

Check here if this is a change of address.

RECEIVED  
 B.L.M. AZ STATE OFFICE  
 2006 AUG 15 P 2:33  
 PHOENIX, AZ  
 BLM  
 Date  
 Stamp

LINE NO.	AMC NUMBER	CLAIM/SITE NAME	COUNTY RECORDER DATA (If available)	TWP	RNG	SEC
1	356066	Blue Rock 30				
2	067	31				
3	68	32				
4	69	33				
5	70	34				
6	71	35				
7	72	36				
8	73	37				
9	74	38				
10	75	39				

List additional claims on Form MCF114.

**Bureau of Land Management**  
**Arizona State Office**  
[www.az.blm.gov](http://www.az.blm.gov)

No. of Claims: 28 x \$125 = 3500.  
 Check No: 1188 Init. TES  
 Receipt No.: 1335033  
**For BLM Use Only**

**Form: MCF112**  
 Revised July 2005

This form is available from the **Arizona Department of Mines and Mineral Resources** and may be reproduced.

**SUPPLEMENTAL ATTACHMENT**

May be used with the following forms for listing additional mining claims:

Check One.

- Affidavit of Performance of Annual Work
- Maintenance Fee Payment
- Notice of Intent to Hold Mining Claims
- Notice of Non-Liability for Labor and Materials Furnished

RECEIVED  
B.L.M. AZ STATE OFFICE  
2006 AUG 15 P 2:53  
PHOENIX, AZ  
BLM  
Date  
Stamp

LINE NO.	AMC NUMBER	CLAIM/SITE NAME	COUNTY RECORDER DATA (If available)	TWP	RNG	SEC
	356003	Blue Rock 20				
	04	21				
	05	22				
	059	23				
	060	24				
	061	25				
	062	26				
	063	27				
	064	28				
	065	29				
	336106	1				
	336107	2				
	336108	3				
	336109	4				
	336110	5				
	336114	9				
	336116	11				
	336121	16				

**Form MCF114**  
Revised June 2005

This form is available from the Arizona Department of Mines & Mineral Resources and may be reproduced.

**United States Department of the Interior**  
**Bureau of Land Management**  
 BUSINESS & SUPPORT SVCS DIV  
 ONE N CENTRAL AVE  
 PHOENIX, AZ 85004 -2203  
 Phone: (602) 417-9200

Receipt

No: 1335033

AMC 356123  
 AMC 356059  
 AMC 356003  
 AMC 336106

<b>Transaction #:</b> 1380139	
<b>Date of Transaction:</b> 08/15/2006	
<b>CUSTOMER:</b>	RED HILLS MINING LLC P. O. BOX 1169 FLORENCE, AZ 85232

LINE #	QTY	DESCRIPTION	REMARKS	UNIT PRICE	TOTAL
1	1.00	LOCATABLE MINERALS / MINING CLAIMS-NOT NEW-UNADJUD, ONE AUTH NO. ONLY / MINING CLAIM MONEY RECEIVED (455) CASES: AMC356123/\$5375.00	MAINT 2007 (43)	- n/a -	5375.00
<b>TOTAL:</b>					<b>\$5,375.00</b>

PAYMENT INFORMATION				
1	AMOUNT:	\$5,375.00	POSTMARKED:	N/A
	TYPE:	CHECK	RECEIVED:	08/15/2006
	CHECK NO:	1188		
	NAME:	RED HILLS MINING LLC P. O. BOX 1169 FLORENCE AZ 85232		

REMARKS

This receipt was generated by the automated BLM Collections and Billing System and is a paper representation of a portion of the official electronic record contained therein.

RE 8/21/06  
 ENT



AMC 336106  
 AMC 356123  
 AMC 356059  
 AMC 356003

**MAINTENANCE FEE PAYMENT**

Claimant Name: CLARK HEISLER REDHILLS  
 Address: PO BOX 1169  
 City: Florence State: AZ Zip: 85232  
 Telephone: 6027220861  
 E-mail address: \_\_\_\_\_  
 Signature: [Signature]

RECEIVED  
 B.L.M. AZ STATE OFFICE  
 PHOENIX, ARIZONA  
 2005 AUG 24 P 12:13  
 BLM  
 Date  
 Stamp

Check here if this is a change of address.

LINE NO.	AMC NUMBER	CLAIM/SITE NAME	COUNTY RECORDER DATA (If available)	TWP	RNG	SEC
1	356123	Bluerock 40				
2	356124	41				
3	356125	42				
4	356126	43				
5	356127	44				
6	356128	45				
7	356129	46				
8	356130	47				
9	356131	48				
10	356132	49				

List additional claims on Form MCF114.

No. of Claims: 10 x \$125 = 1,250  
 Check No: 1176 Init. TMC  
 Receipt No.: 1136368  
 For BLM Use Only

Bureau of Land Management  
 Arizona State Office  
[www.az.blm.gov](http://www.az.blm.gov)

Form: MCF112  
 Revised July 2005

This form is available from the Arizona Department of Mines and Mineral Resources and may be reproduced.

ENTERED IN COMPUTER  
 RE 8/31/05

**MAINTENANCE FEE PAYMENT**

Claimant Name: CLARK HEISTER/REDHILLS  
 Address: PO BOX 1169  
 City: Florence State: AZ Zip: 85032  
 Telephone: 6027220861  
 E-mail address: \_\_\_\_\_  
 Signature: Clark Heister

RECEIVED  
 B.L.M. AZ STATE OFFICE  
 2005 AUG 24 P 12:13  
 PHOENIX, ARIZONA  
 BLM  
 Date  
 Stamp

Check here if this is a change of address.

LINE NO.	AMC NUMBER	CLAIM/SITE NAME	COUNTY RECORDER DATA (If available)	TWP	RNG	SEC
1	396133	BLUEROCK 50				
2	356134	51				
3	356135	52				
4	356136	53				
5	356137	54				
6						
7						
8						
9						
10						

List additional claims on Form MCF114.

Bureau of Land Management  
 Arizona State Office  
[www.az.blm.gov](http://www.az.blm.gov)

No. of Claims: 5 x \$125 = 625  
 Check No: 1176 Init. JMC  
 Receipt No.: 1136368  
 For BLM Use Only

Form: MCF112  
 Revised July 2005

This form is available from the Arizona Department of Mines and Mineral Resources and may be reproduced.

ENTERED IN COMPUTER  
 RE 8/31/06

**MAINTENANCE FEE PAYMENT**

Claimant Name: Clark Wesley  
 Address: PO BOX 1169  
 City: Phoenix State: AZ Zip: 85232  
 Telephone: 602 722 0861  
 E-mail address: \_\_\_\_\_  
 Signature: Clark Wesley  
 Check here if this is a change of address.

RECEIVED  
 B.L.M. AZ STATE OFFICE  
 PHOENIX, ARIZONA  
 2005 AUG 24 P 12:13  
 BLM  
 Date  
 Stamp

LINE NO.	AMC NUMBER	CLAIM/SITE NAME	COUNTY RECORDER DATA (If available)	TWP	RNG	SEC
1	356066	BlueRock 30				
2	356067	31				
3	356068	32				
4	356069	33				
5	356070	34				
6	356071	35				
7	356072	36				
8	356073	37				
9	356074	38				
10	356075	39				

List additional claims on Form MCF114.

Bureau of Land Management  
 Arizona State Office  
[www.az.blm.gov](http://www.az.blm.gov)

No. of Claims: 10 x \$125 = 1,250  
 Check No: 1176 Init. TMC  
 Receipt No.: 1136368  
 For BLM Use Only

Form: MCF112  
 Revised July 2005

This form is available from the Arizona Department of Mines and Mineral Resources and may be reproduced.

ENTERED IN COMPUTER  
 RE 8/31/06

**MAINTENANCE FEE PAYMENT**

Claimant Name: Clark Heisley/REDUCTIONS  
 Address: PO Box 1169  
 City: Florence State: AZ Zip: 85232  
 Telephone: 602 722 0861  
 E-mail address: \_\_\_\_\_  
 Signature: Clark Heisley

RECEIVED  
 B.L.M. AZ STATE OFFICE  
 PHOENIX, ARIZONA  
 2005 AUG 24 P 12: 3

BLM  
Date  
Stamp

Check here if this is a change of address.

LINE NO.	AMC NUMBER	CLAIM/SITE NAME	COUNTY RECORDER DATA (If available)	TWP	RNG	SEC
1	356003	Blue Rock 20				
2	356004	21				
3	356005	22				
4	356059	23				
5	356060	24				
6	356061	25				
7	356062	26				
8	356063	27				
9	356064	28				
10	356065	29				

List additional claims on Form MCF114.

Bureau of Land Management  
 Arizona State Office  
[www.az.blm.gov](http://www.az.blm.gov)

No. of Claims: 10 x \$125 = 1,250  
 Check No: 1176 Init. TMC  
 Receipt No.: 1136368  
 For BLM Use Only

Form: MCF112  
 Revised July 2005

This form is available from the Arizona Department of Mines and Mineral Resources and may be reproduced.

ENTERED IN COMPUTER  
 RE 8/31/06

**MAINTENANCE FEE PAYMENT**

Claimant Name: CLARK HEISLER  
 Address: PO BOX 1169  
 City: Florence State: AZ Zip: 85232  
 Telephone: 602 722 0861  
 E-mail address: \_\_\_\_\_  
 Signature: Clark Heisler  
 Check here if this is a change of address.

RECEIVED  
 B.L.M. AZ STATE OFFICE  
 2005 AUG 24 P 12:13  
 PHOENIX, ARIZONA  
 BLM  
 Date  
 Stamp

LINE NO.	AMC NUMBER	CLAIM/SITE NAME	COUNTY RECORDER DATA (if available)	TWP	RNG	SEC
1	336106	BLUEROCK 1		33	4S	R11E
2	336107	2				
3	336108	3				
4	336109	4				
5	336110	5				
6	336114	9				
7	336116	11				
8	336121	16				
9						
10						

List additional claims on Form MCF114.

Bureau of Land Management  
 Arizona State Office  
[www.az.blm.gov](http://www.az.blm.gov)

No. of Claims: 8 x \$125 = 1,000  
 Check No: 1176 Init. JMC  
 Receipt No.: 1136368  
 For BLM Use Only

Form: MCF112  
 Revised July 2005

This form is available from the Arizona Department of Mines and Mineral Resources and may be reproduced.

ENTERED IN COMPUTER  
 RE 8/31/06

**United States Department of the Interior**  
**Bureau of Land Management**  
 BUSINESS & SUPPORT SVCS DIV  
 222 N CENTRAL AVE  
 PHOENIX, AZ 85004 -2203  
 Phone: (602) 417-9200

Receipt	
No:	1136368

<b>Transaction #:</b> 1175506	
<b>Date of Transaction:</b> 08/24/2005	
<b>CUSTOMER:</b>	RED HILLS MINING LLC P. O. BOX 1169 FLORENCE, AZ 85232

LINE #	QTY	DESCRIPTION	REMARKS	UNIT PRICE	TOTAL
1	1.00	LOCATABLE MINERALS / MINING CLAIMS-NOT NEW-UNADJUD,ONE AUTH NO. ONLY / MINING CLAIM MONEY RECEIVED (455) <b>CASES: AMC356123/\$5375.00</b>	MAINT 2006/43	- n/a -	5375.00
<b>TOTAL:</b>					<b>\$5,375.00</b>

PAYMENT INFORMATION			
1	<b>AMOUNT:</b>	\$5,375.00	<b>POSTMARKED:</b> N/A
	<b>TYPE:</b>	CHECK	<b>RECEIVED:</b> 08/24/2005
	<b>CHECK NO:</b>	1176	
	<b>NAME:</b>	RED HILLS MINING LLC P. O. BOX 1169 FLORENCE AZ 85232	

REMARKS

This receipt was generated by the automated BLM Collections and Billing System and is a paper representation of a portion of the official electronic record contained therein.

AMC 336106  
 AMC 356123  
 AMC 356059  
 AMC 356003

Sc

**MAINTENANCE FEE PAYMENT**

BUREAU OF LAND MANAGEMENT  
 222 N CENTRAL AVENUE  
 PHOENIX, AZ 85004  
 602-417-9200  
 www.az.blm.gov

Mining Claim Maintenance Fee Payment of \$125 per claim/site is due on or before September 1, 20\_\_\_\_, in lieu of assessment work for the upcoming assessment year beginning September 1 of the year noted above.

RECEIVED  
 B.L.M. AZ STATE OFFICE  
 2004 AUG 30 P 2:38  
 PHOENIX, ARIZONA

BLM Date Stamp

AMC NUMBER	CLAIM/SITE NAME	COUNTY RECORDER DATA	SEC	TWP	RNG
356003	Blue Rock 20				
356004	Blue Rock 21				
356005	Blue Rock 22				
356059	Blue Rock 23				
356060	Blue Rock 24				
356061	Blue Rock 25				
356062	Blue Rock 26				
356063	Blue Rock 27				
356064	Blue Rock 28				
356065	Blue Rock 29				

List additional claims on the reverse side of this form.

Check here if this is a change of address.

CLAIMANT NAME: Clark Hestley / Red Hills Mining LLC  
 ADDRESS: PO BOX 1169  
 CITY: Florence STATE: AZ ZIP: 85232  
 PHONE: 602 722 0861  
 SIGNATURE: Clark Hestley

No of Claims: 10 x \$125 = 1250.00  
and 25 x \$125 = 3125.00  
 Check No: 984 Init: EC  
 Receipt No: \_\_\_\_\_  
**FOR BLM USE ONLY**

Claimant or agent must sign to record with the County.

FORM APPROVED OMB NO. 1004-0114  
 Expires: December 31, 2006

AZ-3850-2  
 (July 2004)

ENTERED IN COMPUTER  
852 9/24/04 Wm 10/21/04 Sc

AMC NUMBER	CLAIM/SITE NAME	COUNTY RECORDER DATA	SEC	TWP	RNG

43 CFR 3833.0-5(e) (August 30, 1994) requires that the names and current addresses of all owners shall be identified on all instruments to be recorded or filed.

Name: \_\_\_\_\_ Address: \_\_\_\_\_

City: \_\_\_\_\_ State: \_\_\_\_\_ Zip: \_\_\_\_\_  *Change of address*

Name: \_\_\_\_\_ Address: \_\_\_\_\_

City: \_\_\_\_\_ State: \_\_\_\_\_ Zip: \_\_\_\_\_  *Change of address*

Name: \_\_\_\_\_ Address: \_\_\_\_\_

City: \_\_\_\_\_ State: \_\_\_\_\_ Zip: \_\_\_\_\_  *Change of address*

Name: \_\_\_\_\_ Address: \_\_\_\_\_

City: \_\_\_\_\_ State: \_\_\_\_\_ Zip: \_\_\_\_\_  *Change of address*

Name: \_\_\_\_\_ Address: \_\_\_\_\_

City: \_\_\_\_\_ State: \_\_\_\_\_ Zip: \_\_\_\_\_  *Change of address*

**PRIVACY ACT STATEMENT** – This information is being collected pursuant to 30 U.S.C. 28, 43 CFR 3833.2, and ARS 27-208 in compliance with the laws of the USDI, Bureau of Land Management, and the State of Arizona. The purpose of this collection is to facilitate processing of claims or applications. This form is covered by Privacy Act Notice #INTERIOR/LLM -32 and is subject to the routine uses stated in that notice. Privacy Act Notice #INTERIOR/LLM-32 is available at the BLM Arizona State Office. This form may be locally reproduced.



**CONTINUATION SHEET  
MAINTENANCE FEE PAYMENT**

AMC NUMBER	CLAIM/SITE NAME	COUNTY RECORDER DATA	SEC	TWP	RNG
356066	BLUEROCK 30				
356067	BLUEROCK 31				
356068	BLUEROCK 32				
356069	BLUEROCK 33				
356070	BLUEROCK 34				
356071	BLUEROCK 35				
356072	BLUEROCK 36				
356073	BLUEROCK 37				
356074	BLUEROCK 38				
356075	BLUEROCK 39				
356123	BLUEROCK 40				
356124	BLUEROCK 41				
356125	BLUEROCK 42				
356126	BLUEROCK 43				
356127	BLUEROCK 44				
356128	BLUEROCK 45				
356129	BLUEROCK 46				
356130	BLUEROCK 47				

Date Entered Into Computer: 9/24/04

Initials: RWE Verified: \_\_\_\_\_

ENTERED IN COMPUTER

RE 9/24/04

RECEIVED  
B.L.M. AZ STATE OFFICE  
2004 AUG 30 P 2:38  
PHOENIX, ARIZONA  
BLM DATE STAMP

**CONTINUATION SHEET  
MAINTENANCE FEE PAYMENT**

AMC NUMBER	CLAIM/SITE NAME	COUNTY RECORDER DATA	SEC	TWP	RNG
356131	Blue rock 48				
356132	Blue rock 49				
356133	Blue rock 50				
356134	Blue rock 51				
356135	Blue rock 52				
356136	Blue rock 53				
356137	Blue rock 54				

Date Entered Into Computer: 9/24/09  
 Initials: RWE Verified: \_\_\_\_\_

RECEIVED  
 BLM. AZ STATE OFFICE  
 2009 AUG 30 P 2: 38  
 PHOENIX, ARIZONA  
 BLM DATE STAMP

**MAINTENANCE FEE PAYMENT**

BUREAU OF LAND MANAGEMENT  
 222 N CENTRAL AVENUE  
 PHOENIX, AZ 85004  
 602-417-9200  
 www.az.blm.gov

Mining Claim Maintenance Fee Payment of \$125 per claim/site is due on or before September 1, 20\_\_\_\_, in lieu of assessment work for the upcoming assessment year beginning September 1 of the year noted above.

RECEIVED  
 B.L.M. AZ STATE OFFICE  
 2004 AUG 30 P 2: 37  
 PHOENIX, ARIZONA  
 BLM Date Stamp

AMC NUMBER	CLAIM/SITE NAME	COUNTY RECORDER DATA	SEC	TWP	RNG
336106	BLUEROCK 1		33	4S	R11E
336107	BLUEROCK 2		33	4S	R11E
336108	BLUEROCK 3		33	4S	R11E
336109	BLUEROCK 4		33	4S	R11E
336110	BLUEROCK 5		33	4S	R11E
336114	BLUEROCK 9		33	4S	R11E
336116	BLUEROCK 11		33	4S	R11E
336121	BLUEROCK 16		33	4S	R11E

List additional claims on the reverse side of this form.

Check here if this is a change of address.

CLAIMANT NAME: CLARK HENSLER / RED HILLS MINING  
 ADDRESS: PO BOX 1169  
 CITY: FLORENCE STATE: AZ ZIP: 85232  
 PHONE: 6027220861  
 SIGNATURE: Clark Hensler

No of Claims: 8 x \$125 = 1000.00  
 Check No: \_\_\_\_\_ Init: \_\_\_\_\_  
 Receipt No: \_\_\_\_\_  
**FOR BLM USE ONLY**

Claimant or agent must sign to record with the County.

ENTERED IN COMPUTER

Re 9124104

AMC NUMBER	CLAIM/SITE NAME	COUNTY RECORDER DATA	SEC	TWP	RNG

**43 CFR 3833.0-5(e) (August 30, 1994) requires that the names and current addresses of all owners shall be identified on all instruments to be recorded or filed.**

Name: \_\_\_\_\_ Address: \_\_\_\_\_

City: \_\_\_\_\_ State: \_\_\_\_\_ Zip: \_\_\_\_\_  *Change of address*

Name: \_\_\_\_\_ Address: \_\_\_\_\_

City: \_\_\_\_\_ State: \_\_\_\_\_ Zip: \_\_\_\_\_  *Change of address*

Name: \_\_\_\_\_ Address: \_\_\_\_\_

City: \_\_\_\_\_ State: \_\_\_\_\_ Zip: \_\_\_\_\_  *Change of address*

Name: \_\_\_\_\_ Address: \_\_\_\_\_

City: \_\_\_\_\_ State: \_\_\_\_\_ Zip: \_\_\_\_\_  *Change of address*

Name: \_\_\_\_\_ Address: \_\_\_\_\_

City: \_\_\_\_\_ State: \_\_\_\_\_ Zip: \_\_\_\_\_  *Change of address*

**PRIVACY ACT STATEMENT** – This information is being collected pursuant to 30 U.S.C. 28, 43 CFR 3833.2, and ARS 27-208 in compliance with the laws of the USDI, Bureau of Land Management, and the State of Arizona. The purpose of this collection is to facilitate processing of claims or applications. This form is covered by Privacy Act Notice #INTERIOR/LLM -32 and is subject to the routine uses stated in that notice. Privacy Act Notice #INTERIOR/LLM-32 is available at the BLM Arizona State Office. This form may be locally reproduced.

**United States Department of the Interior**  
**Bureau of Land Management**  
 BUSINESS & SUPPORT SVCS DIV  
 222 N CENTRAL AVE  
 PHOENIX, AZ 85004 -2203  
 Phone: (602) 417-9200

Receipt	
No:	941588

<b>Transaction #:</b> 975958
<b>Date of Transaction:</b> 08/30/2004
<b>CUSTOMER:</b> RED HILLS MINING LLC P. O. BOX 1169 FLORENCE, AZ 85232

LINE #	QTY	DESCRIPTION	REMARKS	UNIT PRICE	TOTAL
1	1.00	LOCATABLE MINERALS / MINING CLAIMS-NOT NEW-UNADJUD, ONE AUTH NO. ONLY / MINING CLAIM MONEY RECEIVED (455) CASES: AMC356003/\$5375.00	MAINT 2005 (43)	- n/a -	5375.00
<b>TOTAL:</b>					<b>\$5,375.00</b>

PAYMENT INFORMATION			
1	AMOUNT:	\$5,375.00	POSTMARKED: N/A
	TYPE:	CHECK	RECEIVED: 08/30/2004
	CHECK NO:	984	
	NAME:	RED HILLS MINING LLC P. O. BOX 1169 FLORENCE AZ 85232	

REMARKS

This receipt was generated by the automated BLM Collections and Billing System and is a paper representation of a portion of the official electronic record contained therein.

**MAINTENANCE FEE PAYMENT**

Mining Claim Maintenance Fee Payment of \$100 per claim or site is due on or before September 1, 2003, in lieu of assessment work for the upcoming assessment year beginning September 1 of the year noted above.

BUREAU OF LAND MANAGEMENT  
ARIZONA STATE OFFICE  
222 NORTH CENTRAL AVENUE  
PHOENIX, AZ 85004  
602-417-9200  
www.az.blm.gov

<b>FOR BLM USE ONLY</b>	
NO. OF CLAIMS: <u>8</u>	X \$100 = \$ <u>800<sup>00</sup></u>
RECEIPT NO.: _____	CHECK NO.: <u>1082</u>
INIT: <u>TR</u>	

BLM SERIAL  
NUMBERS

NAME OF CLAIMS/SITES

- |                             |                     |
|-----------------------------|---------------------|
| 1. AMC <u>336106-336110</u> | <u>Bluerock 1-5</u> |
| 2. AMC <u>336114</u>        | <u>Bluerock 9</u>   |
| 3. AMC <u>336116</u>        | <u>Bluerock 11</u>  |
| 4. AMC <u>336121</u>        | <u>Bluerock 16</u>  |
| 5. AMC _____                | _____               |
| 6. AMC _____                | _____               |
| 7. AMC _____                | _____               |
| 8. AMC _____                | _____               |
| 9. AMC _____                | _____               |
| 10. AMC _____               | _____               |

List additional claims on the reverse side of this form.

CHECK HERE IF THIS IS A CHANGE OF ADDRESS

CLAIMANT'S NAME: Martin McKenna  
 ADDRESS: 4101 E. Tameya St  
 CITY: Phoenix STATE: AZ ZIP: 85044  
 PHONE: 602-291-9449

Signature: Mary McKenna  
 To record with the County, one claimant or an agent must sign.

RECEIVED  
 B.L.M. AZ STATE OFFICE  
 2003 AUG 13 P 2:02P  
 PHOENIX, ARIZONA  
 BLM DATE STAMP

**ENTERED INTO COMPUTER**  
 8/21/03 TES

143

NAME: Ken Lawson ADDRESS: Po. Box 2385  
CITY: Globe STATE: AZ ZIP: 85501 IS THIS A NEW ADDRESS

NAME: Clank Heiglen ADDRESS: 32526 Hawkview Rd  
CITY: Flonence STATE: AZ ZIP: 85232 IS THIS A NEW ADDRESS

NAME: \_\_\_\_\_ ADDRESS: \_\_\_\_\_  
CITY: \_\_\_\_\_ STATE: \_\_\_\_\_ ZIP: \_\_\_\_\_ IS THIS A NEW ADDRESS

NAME: \_\_\_\_\_ ADDRESS: \_\_\_\_\_  
CITY: \_\_\_\_\_ STATE: \_\_\_\_\_ ZIP: \_\_\_\_\_ IS THIS A NEW ADDRESS

NAME: \_\_\_\_\_ ADDRESS: \_\_\_\_\_  
CITY: \_\_\_\_\_ STATE: \_\_\_\_\_ ZIP: \_\_\_\_\_ IS THIS A NEW ADDRESS

NAME: \_\_\_\_\_ ADDRESS: \_\_\_\_\_  
CITY: \_\_\_\_\_ STATE: \_\_\_\_\_ ZIP: \_\_\_\_\_ IS THIS A NEW ADDRESS

NAME: \_\_\_\_\_ ADDRESS: \_\_\_\_\_  
CITY: \_\_\_\_\_ STATE: \_\_\_\_\_ ZIP: \_\_\_\_\_ IS THIS A NEW ADDRESS

NAME: \_\_\_\_\_ ADDRESS: \_\_\_\_\_  
CITY: \_\_\_\_\_ STATE: \_\_\_\_\_ ZIP: \_\_\_\_\_ IS THIS A NEW ADDRESS

FOR BLM USE ONLY	
DATE ENTERED INTO COMPUTER:	_____
INITIALS:	_____ VERIFIED: _____

**United States Department of the Interior  
Bureau of Land Management**

BUSINESS & SUPPORT SVCS DIV  
222 N CENTRAL AVE  
PHOENIX, AZ 85004 -2203  
Phone: (602) 417-9200

Receipt

No: 729308

**Transaction #:** 758692  
**Date of Transaction:** 08/13/2003

**CUSTOMER:** MARTIN MCKENNA  
4101 E TAMAYA ST  
PHX,AZ 85044

LINE #	QTY	DESCRIPTION	REMARKS	UNIT PRICE	TOTAL
1	1.00	LOCATABLE MINERALS / MINING CLAIMS-NOT NEW-UNADJUD,ONE AUTH NO. ONLY / MINING CLAIM MONEY RECEIVED (455) <b>CASES:</b> AMC336106/\$800.00	MAINT 2004 (8)	- n/a -	800.00
<b>TOTAL:</b>					<b>\$800.00</b>

## PAYMENT INFORMATION

1	AMOUNT:	\$800.00	POSTMARKED:	N/A
	TYPE:	CHECK	RECEIVED:	08/13/2003
	CHECK NO:	1082		
	NAME:	MCKENNA, MARTIN 4101 E TAMAYA ST PHX AZ 85044		

## REMARKS

This receipt was generated by the automated BLM Collections and Billing System and is a paper representation of a portion of the official electronic record contained therein.



Receipt No. 551679

Trans No. 576406

LEAD FILE #'S \_\_\_\_\_

AMC 336106; AMC 356003;  
AMC 356059; AMC 356123

AMC Number	Code	Amount
336106-336110	482	500-
336114		100-
336116		100-
336121		100-
356003-356005		300-
356059-356075		1700-
356123-356137		1500-
<b>TOTAL:</b>		\$4300-

AMC Number	Code	Amount
<b>TOTAL:</b>		\$

Date of Doc 8/29/2002

Date of Rec't 8/29/2002

Amount Rec'd \$4300.00

Amount Earned \$4300.00

- 480 POL
- 481 NOI
- 482 MAINT
- 396 TRANS
- 635 AMEND

Date Entered: 9/19/2002 RE

Date Verified: 10/23/02TK

Sent to Accts:     

Date Earned:     

NOTES:

**MAINTENANCE FEE PAYMENT**

Mining Claim Maintenance Fee Payment of \$100 per claim or site is due on or before September 1, 2002, in lieu of assessment work for the upcoming assessment year beginning September 1 of the year noted above.

BUREAU OF LAND MANAGEMENT  
 ARIZONA STATE OFFICE  
 222 NORTH CENTRAL AVENUE  
 PHOENIX, AZ 85004  
 602-417-9200  
 www.az.blm.gov

<b>FOR BLM USE ONLY</b>	
NO. OF CLAIMS: <u>35</u>	X \$100 = \$ <u>3,500</u>
RECEIPT NO.: <u>3551679</u>	CHECK NO.: <u>1069</u>
INIT: <u>TR</u>	

BLM SERIAL  
 NUMBERS

NAME OF CLAIMS/SITES

1. AMC <u>356003-356005</u>	<u>Blue rock 20-22</u>
2. AMC <u>356059-356075</u>	<u>Blue rock 23-39</u>
3. AMC <u>356123-356137</u>	<u>Blue rock 40-54</u>
4. AMC _____	_____
5. AMC _____	_____
6. AMC _____	_____
7. AMC _____	_____
8. AMC _____	_____
9. AMC _____	_____
10. AMC _____	_____

List additional claims on the reverse side of this form.

CHECK HERE IF THIS IS A CHANGE OF ADDRESS

CLAIMANT'S NAME: Red Hills Mining LLC  
PO Martin McKenna  
 ADDRESS: 4101 E. Tama Ya St.  
 CITY: Phoenix STATE: AZ ZIP: 85044  
 PHONE: 602-291-9779

Signature: Martin McKenna  
 To record with the County, one claimant or an agent must sign.

RECEIVED B.L.M. AZ STATE OFFICE	2002 AUG 29 A 11:18
	PHOENIX, ARIZONA
BLM DATE STAMP	

ENTERED IN COMPUTER  
RS 9/19/2002 VERIFIED 10/23/02TK

NAME: Clark Heisler ADDRESS: P.O. Box 937  
CITY: Globe STATE: AZ ZIP: 85502 IS THIS A NEW ADDRESS

NAME: Larry Farnsworth ADDRESS: 6502 E Heather Lane  
CITY: Mesa STATE: AZ ZIP: 85218 IS THIS A NEW ADDRESS

NAME: \_\_\_\_\_ ADDRESS: \_\_\_\_\_  
CITY: \_\_\_\_\_ STATE: \_\_\_\_\_ ZIP: \_\_\_\_\_ IS THIS A NEW ADDRESS

NAME: \_\_\_\_\_ ADDRESS: \_\_\_\_\_  
CITY: \_\_\_\_\_ STATE: \_\_\_\_\_ ZIP: \_\_\_\_\_ IS THIS A NEW ADDRESS

NAME: \_\_\_\_\_ ADDRESS: \_\_\_\_\_  
CITY: \_\_\_\_\_ STATE: \_\_\_\_\_ ZIP: \_\_\_\_\_ IS THIS A NEW ADDRESS

NAME: \_\_\_\_\_ ADDRESS: \_\_\_\_\_  
CITY: \_\_\_\_\_ STATE: \_\_\_\_\_ ZIP: \_\_\_\_\_ IS THIS A NEW ADDRESS

NAME: \_\_\_\_\_ ADDRESS: \_\_\_\_\_  
CITY: \_\_\_\_\_ STATE: \_\_\_\_\_ ZIP: \_\_\_\_\_ IS THIS A NEW ADDRESS

NAME: \_\_\_\_\_ ADDRESS: \_\_\_\_\_  
CITY: \_\_\_\_\_ STATE: \_\_\_\_\_ ZIP: \_\_\_\_\_ IS THIS A NEW ADDRESS

FOR BLM USE ONLY	
DATE ENTERED INTO COMPUTER:	_____
INITIALS:	_____ VERIFIED: _____

**MAINTENANCE FEE PAYMENT**

Mining Claim Maintenance Fee Payment of \$100 per claim or site is due on or before September 1, 2002, in lieu of assessment work for the upcoming assessment year beginning September 1 of the year noted above.

BUREAU OF LAND MANAGEMENT  
ARIZONA STATE OFFICE  
222 NORTH CENTRAL AVENUE  
PHOENIX, AZ 85004  
602-417-9200  
www.az.blm.gov

<b>FOR BLM USE ONLY</b>	
NO. OF CLAIMS: <u>8</u>	X \$100 = \$ <u>800</u>
RECEIPT NO.: <u>551679</u>	CHECK NO.: <u>1068, #109</u>
INIT: <u>TR</u>	

BLM SERIAL  
NUMBERS

NAME OF CLAIMS/SITES

1. AMC <u>336106-336110</u>	<u>Bluerock 1-5</u>
2. AMC <u>336114</u>	<u>Bluerock #9</u>
3. AMC <u>336116</u>	<u>Bluerock #11</u>
4. AMC <u>336121</u>	<u>Bluerock #16</u>
5. AMC _____	_____
6. AMC _____	_____
7. AMC _____	_____
8. AMC _____	_____
9. AMC _____	_____
10. AMC _____	_____

List additional claims on the reverse side of this form.

CHECK HERE IF THIS IS A CHANGE OF ADDRESS

CLAIMANT'S NAME: Martin J. McKenna  
 ADDRESS: 4101 E. Tomya St.  
 CITY: Phoenix STATE: AZ ZIP: 85044  
 PHONE: 602-291-9749

Signature: Martin J. McKenna  
 To record with the County, one claimant or an agent must sign.

RECEIVED  
BLM. AZ STATE OFFICE  
2002 AUG 29 A 11 18  
PHOENIX, ARIZONA  
BLM DATE STAMP

ENTERED IN COMPUTER  
RE 9/19/2002

NAME: Clark Heister ADDRESS: P. O. Box 937  
CITY: Globe STATE: AZ ZIP: 85502 IS THIS A NEW ADDRESS

NAME: Kenneth Lawson ADDRESS: P. O. Box 2385  
CITY: Globe STATE: AZ ZIP: 85502 IS THIS A NEW ADDRESS

NAME: \_\_\_\_\_ ADDRESS: \_\_\_\_\_  
CITY: \_\_\_\_\_ STATE: \_\_\_\_\_ ZIP: \_\_\_\_\_ IS THIS A NEW ADDRESS

NAME: \_\_\_\_\_ ADDRESS: \_\_\_\_\_  
CITY: \_\_\_\_\_ STATE: \_\_\_\_\_ ZIP: \_\_\_\_\_ IS THIS A NEW ADDRESS

NAME: \_\_\_\_\_ ADDRESS: \_\_\_\_\_  
CITY: \_\_\_\_\_ STATE: \_\_\_\_\_ ZIP: \_\_\_\_\_ IS THIS A NEW ADDRESS

NAME: \_\_\_\_\_ ADDRESS: \_\_\_\_\_  
CITY: \_\_\_\_\_ STATE: \_\_\_\_\_ ZIP: \_\_\_\_\_ IS THIS A NEW ADDRESS

NAME: \_\_\_\_\_ ADDRESS: \_\_\_\_\_  
CITY: \_\_\_\_\_ STATE: \_\_\_\_\_ ZIP: \_\_\_\_\_ IS THIS A NEW ADDRESS

NAME: \_\_\_\_\_ ADDRESS: \_\_\_\_\_  
CITY: \_\_\_\_\_ STATE: \_\_\_\_\_ ZIP: \_\_\_\_\_ IS THIS A NEW ADDRESS

FOR BLM USE ONLY	
DATE ENTERED INTO COMPUTER:	_____
INITIALS:	_____ VERIFIED: _____

**United States Department of the Interior**  
**Bureau of Land Management**  
 BUSINESS & SUPPORT SVCS DIV  
 222 N CENTRAL AVE  
 PHOENIX, AZ 85004 -2203  
 Phone: (602) 417-9200

Receipt	
No:	551679

<b>Transaction #:</b> 576406	
<b>Date of Transaction:</b> 08/29/2002	
<b>CUSTOMER:</b>	RED HILLS MIMING LLC 4101 E TAMAYA ST PHOENIX, AZ 85044

LINE #	QTY	DESCRIPTION	REMARKS	UNIT PRICE	TOTAL
1	1.00	LOCATABLE MINERALS / MINING CLAIMS-NOT NEW-UNADJUD, ONE AUTH NO. ONLY / MINING CLAIM MONEY RECEIVED (455) <b>CASES:</b> AMC336106/\$4300.00	MAINT 2003 (43)	- n/a -	4300.00
<b>TOTAL:</b>					<b>\$4,300.00</b>

PAYMENT INFORMATION			
1	<b>AMOUNT:</b>	\$3,500.00	<b>POSTMARKED:</b> N/A
	<b>TYPE:</b>	CHECK	<b>RECEIVED:</b> 08/29/2002
	<b>CHECK NO:</b>	1069	
	<b>NAME:</b>	RED HILLS MIMING LLC 4101 E TAMAYA ST PHOENIX AZ 85044	
2	<b>AMOUNT:</b>	\$800.00	<b>POSTMARKED:</b> N/A
	<b>TYPE:</b>	CHECK	<b>RECEIVED:</b> 08/29/2002
	<b>CHECK NO:</b>	1068	
	<b>NAME:</b>	RED HILLS MIMING LLC 4101 E TAMAYA ST PHOENIX AZ 85044	

REMARKS

This receipt was generated by the automated BLM Collections and Billing System and is a paper representation of a portion of the official electronic record contained therein.



**United States Department of the Interior**  
**Bureau of Land Management**  
 BUSINESS & SUPPORT SVCS DIV  
 222 N CENTRAL AVE  
 PHOENIX, AZ 85004 -2203  
 Phone: (602) 417-9200

Receipt	
No:	371090

**Transaction #:** 389798  
**Date of Transaction:** 08/31/2001

**CUSTOMER:** MARTIN MC KENNA  
 4101 E. TAMAYA ST.  
 PHOENIX, AZ 85004

LINE #	QTY	COMMODITY / SUBJECT / ACTION / PRODUCT	REMARKS	UNIT PRICE	TOTAL
1	1.00	LOCATABLE MINERALS / MINING CLAIMS-NOT NEW-UNADJUD, ONE AUTH NO. ONLY / MINING CLAIM MONEY RECEIVED (455)	MAINT FEES 2002 (8)	- n/a -	\$800.00
<b>TOTAL:</b>					<b>\$800.00</b>

PAYMENT INFORMATION			
1	AMOUNT:	\$800.00	POSTMARKED: N/A
	TYPE:	CASH	RECEIVED: 08/31/2001
	NAME:	MC KENNA, MARTIN 4101 E. TAMAYA ST. PHOENIX AZ 85004	

REMARKS

---

CASE SERIAL NUMBER INFORMATION		
TRNS #	LINE #	CASES
389798	1	AMC336106/\$800.00

This receipt was generated by the automated BLM Collections and Billings System and is a paper representation of a portion of the official electronic record contained therein.



**MAINTENANCE FEE PAYMENT** Sept. 01, 2001

\$100.00 MAINTENANCE FEE PAYMENT DUE ON OR BEFORE AUGUST 31, 19    
 IN LIEU OF ASSESSMENT WORK FOR THE UPCOMING ASSESSMENT  
 YEAR BEGINNING SEPTEMBER 1 OF THE YEAR NOTED ABOVE.

BUREAU OF LAND MANAGEMENT  
 ARIZONA STATE OFFICE  
 222 NORTH CENTRAL AVENUE  
 PHOENIX, AZ 85004-2003

COUNT: 8 \$ 800.00 INT: K  
 FOR OFFICIAL USE ONLY

THE CLAIMS ARE SITUATED IN Pinal COUNTY, ARIZONA.

BLM SERIAL NUMBERS NAMES OF CLAIMS OR SITES

A MC 336106 THRU A MC 336110 Pinal  
 COUNTY BOOK/DOCKET 1995, PAGE(S) OR FEE NO(S) 027200 - 027204

A MC \_\_\_\_\_ THRU A MC \_\_\_\_\_  
 COUNTY BOOK/DOCKET \_\_\_\_\_, PAGE(S) OR FEE NO(S) \_\_\_\_\_

(OR) IF NOT CONSECUTIVE NUMBERS LIST SEPARATELY BELOW:

BLM SERIAL NUMBERS	NAME OF CLAIMS/SITES	COUNTY BOOK/DOCKET & PAGE OR FEE NUMBER
A MC <u>336114</u>	<u>Bluerock #9</u>	<u>1995-027208</u>
A MC <u>336116</u>	<u>Bluerock #11</u>	<u>1995-027210</u>
A MC <u>336121</u>	<u>Bluerock #16</u>	<u>1995-027215</u>
A MC _____	_____	_____
A MC _____	_____	_____
A MC _____	_____	_____
A MC _____	_____	_____
A MC _____	_____	_____
A MC _____	_____	_____
A MC _____	_____	_____
A MC _____	_____	_____
A MC _____	_____	_____
A MC _____	_____	_____

CLAIMANT'S NAME: Martin McKenna

ADDRESS: 4101 E. Tamaya ST CITY: Phoenix STATE: AZ

CHECK HERE IF THIS IS A CHANGE OF ADDRESS PHONE: (602) 735-6887 ZIP: 85044

SIGNATURE: Martin McKenna  
 TO RECORD WITH THE COUNTY (ONE CLAIMANT OR THE AGENT MUST SIGN)

LIST ALL ADDITIONAL OWNERS ON REVERSE SIDE OF THIS FORM

FOR OFFICIAL USE ONLY

ENTERED INTO COMPUTER: 10/26/01 Kh  
 DATE INITIALS VERIFIED

RECEIVED  
 TIME-STAMP

43 CFR 3833.0-5(e) (August 30, 1994) REQUIRES THAT THE NAMES OF ALL OF THE OWNERS AND THEIR CURRENT ADDRESSES SHALL BE IDENTIFIED ON ALL INSTRUMENTS REQUIRED TO BE RECORDED OR FILED BY THE REGULATIONS, 43 CFR SUBPART 3833.

CLAIMANT'S NAME: Clank Heisler  
ADDRESS: P.O. Box 937 CITY: Globe STATE: AZ  
 CHECK HERE IF THIS PHONE: (520) 725-3872 ZIP: 85502 IS  
CHANGE OF ADDRESS

CLAIMANT'S NAME: Ken Lawson  
ADDRESS: P.O. Box 2385 CITY: Globe STATE: AZ  
 CHECK HERE IF THIS PHONE: (520) 425-3872 ZIP: 85502 IS  
CHANGE OF ADDRESS

CLAIMANT'S NAME: \_\_\_\_\_  
ADDRESS: \_\_\_\_\_ CITY: \_\_\_\_\_ STATE: \_\_\_\_\_  
 CHECK HERE IF THIS PHONE: ( ) ZIP: \_\_\_\_\_ IS  
CHANGE OF ADDRESS

CLAIMANT'S NAME: \_\_\_\_\_  
ADDRESS: \_\_\_\_\_ CITY: \_\_\_\_\_ STATE: \_\_\_\_\_  
 CHECK HERE IF THIS PHONE: ( ) ZIP: \_\_\_\_\_ IS  
CHANGE OF ADDRESS

CLAIMANT'S NAME: \_\_\_\_\_  
ADDRESS: \_\_\_\_\_ CITY: \_\_\_\_\_ STATE: \_\_\_\_\_  
 CHECK HERE IF THIS PHONE: ( ) ZIP: \_\_\_\_\_ IS  
CHANGE OF ADDRESS

CLAIMANT'S NAME: \_\_\_\_\_  
ADDRESS: \_\_\_\_\_ CITY: \_\_\_\_\_ STATE: \_\_\_\_\_  
 CHECK HERE IF THIS PHONE: ( ) ZIP: \_\_\_\_\_ IS  
CHANGE OF ADDRESS

CLAIMANT'S NAME: \_\_\_\_\_  
ADDRESS: \_\_\_\_\_ CITY: \_\_\_\_\_ STATE: \_\_\_\_\_  
 CHECK HERE IF THIS PHONE: ( ) ZIP: \_\_\_\_\_ IS  
CHANGE OF ADDRESS

CLAIMANT'S NAME: \_\_\_\_\_  
ADDRESS: \_\_\_\_\_ CITY: \_\_\_\_\_ STATE: \_\_\_\_\_  
 CHECK HERE IF THIS PHONE: ( ) ZIP: \_\_\_\_\_ IS  
CHANGE OF ADDRESS

Receipt #: 181492

Lead #: 336106

Amount Received: 800

Date: 8/31/2000

Transaction #: 194791

AMC #	Code	\$\$\$\$
336106 - 336110	482	500
336114		100
336116		100
336121		100

AMC #	Code	\$\$\$\$

Total: 800

- 480---POL-----\$5
- 481---NOI-----\$5
- 482---Maint.---\$100
- 396---Trf.-----\$5
- 635---Amd.-----\$5
- 379---Refund

Entered: [Signature] 01 SEP 2000  
Date

Verified: Th 9/5/00  
Date

Sent to Accounts: 9-28-00  
Date

Earned by Accounts: \_\_\_\_\_  
Date

MAINTENANCE FEE PAYMENT Sept. 01, 2020

\$100.00 MAINTENANCE FEE PAYMENT DUE ON OR BEFORE AUGUST 31, 19\_\_  
IN LIEU OF ASSESSMENT WORK FOR THE UPCOMING ASSESSMENT  
YEAR BEGINNING SEPTEMBER 1 OF THE YEAR NOTED ABOVE.

BUREAU OF LAND MANAGEMENT  
ARIZONA STATE OFFICE  
222 NORTH CENTRAL AVENUE  
PHOENIX, AZ 85004-2003

COUNT: 08 \$ 800.00 INT: 1510  
FOR OFFICIAL USE ONLY

THE CLAIMS ARE SITUATED IN Pinal COUNTY, ARIZONA.

BLM SERIAL NUMBERS NAMES OF CLAIMS OR SITES  
A MC 336106 THRU A MC 336110 Bluerock 1-5  
COUNTY BOOK/DOCKET 1995, PAGE(S) OR FEE NO(S) 027200-027204  
A MC \_\_\_\_\_ THRU A MC \_\_\_\_\_  
COUNTY BOOK/DOCKET \_\_\_\_\_, PAGE(S) OR FEE NO(S) \_\_\_\_\_

(OR) IF NOT CONSECUTIVE NUMBERS LIST SEPARATELY BELOW:

BLM SERIAL NUMBERS	NAME OF CLAIMS/SITES	COUNTY BOOK/DOCKET & PAGE OR FEE NUMBER
A MC <u>336114</u>	<u>Bluerock #9</u>	<u>1995-027209</u>
A MC <u>336116</u>	<u>Bluerock # 11</u>	<u>1995-027210</u>
A MC <u>336121</u>	<u>Bluerock # 16</u>	<u>1995-027215</u>
A MC _____	_____	_____
A MC _____	_____	_____
A MC _____	_____	_____
A MC _____	_____	_____
A MC _____	_____	_____
A MC _____	_____	_____
A MC _____	_____	_____
A MC _____	_____	_____
A MC _____	_____	_____

CLAIMANT'S NAME: Martin J. McKenna  
ADDRESS: 1526 W. McKinley ST CITY: Phoenix STATE: AZ  
PHONE: (602) 435-6887 ZIP: 85007

CHECK HERE IF THIS IS A CHANGE OF ADDRESS  
SIGNATURE: Martin J. McKenna  
TO RECORD WITH THE COUNTY, ONE CLAIMANT OR THE AGENT MUST SIGN.

LIST ALL ADDITIONAL OWNERS ON REVERSE SIDE OF THIS FORM  
FOR OFFICIAL USE ONLY  
ENTERED INTO COMPUTER: 01 SEP 2000  
DATE INITIALS VERIFIED

RECEIVED  
BLM, AZ STATE OFFICE  
2000 AUG 31 PM 3:07

43 CFR 3833.0-5(e) (August 30, 1994) REQUIRES THAT THE NAMES OF ALL OF THE OWNERS AND THEIR CURRENT ADDRESSES SHALL BE IDENTIFIED ON ALL INSTRUMENTS REQUIRED TO BE RECORDED OR FILED BY THE REGULATIONS, 43 CFR SUBPART 3833.

CLAIMANT'S NAME: Clank B. Heisler  
ADDRESS: P. O. Box 937 CITY: Globe STATE: AZ  
 CHECK HERE IF THIS CHANGE OF ADDRESS PHONE: (520) 425-3812 ZIP: 85502 IS

*Done  
9/1/00*

*Ken to Kenneth  
address ok*

CLAIMANT'S NAME: Kenneth Lawson  
ADDRESS: P. O. Box 2385 CITY: Globe STATE: AZ  
 CHECK HERE IF THIS CHANGE OF ADDRESS PHONE: (520) 425-3172 ZIP: 85502 IS

*Done  
9/1/00*

CLAIMANT'S NAME: \_\_\_\_\_  
ADDRESS: \_\_\_\_\_ CITY: \_\_\_\_\_ STATE: \_\_\_\_\_  
 CHECK HERE IF THIS CHANGE OF ADDRESS PHONE: ( ) ZIP: \_\_\_\_\_ IS

CLAIMANT'S NAME: \_\_\_\_\_  
ADDRESS: \_\_\_\_\_ CITY: \_\_\_\_\_ STATE: \_\_\_\_\_  
 CHECK HERE IF THIS CHANGE OF ADDRESS PHONE: ( ) ZIP: \_\_\_\_\_ IS

CLAIMANT'S NAME: \_\_\_\_\_  
ADDRESS: \_\_\_\_\_ CITY: \_\_\_\_\_ STATE: \_\_\_\_\_  
 CHECK HERE IF THIS CHANGE OF ADDRESS PHONE: ( ) ZIP: \_\_\_\_\_ IS

CLAIMANT'S NAME: \_\_\_\_\_  
ADDRESS: \_\_\_\_\_ CITY: \_\_\_\_\_ STATE: \_\_\_\_\_  
 CHECK HERE IF THIS CHANGE OF ADDRESS PHONE: ( ) ZIP: \_\_\_\_\_ IS

CLAIMANT'S NAME: \_\_\_\_\_  
ADDRESS: \_\_\_\_\_ CITY: \_\_\_\_\_ STATE: \_\_\_\_\_  
 CHECK HERE IF THIS CHANGE OF ADDRESS PHONE: ( ) ZIP: \_\_\_\_\_ IS

CLAIMANT'S NAME: \_\_\_\_\_  
ADDRESS: \_\_\_\_\_ CITY: \_\_\_\_\_ STATE: \_\_\_\_\_  
 CHECK HERE IF THIS CHANGE OF ADDRESS PHONE: ( ) ZIP: \_\_\_\_\_ IS

**United States Department of the Interior**  
**Bureau of Land Management**  
 BUSINESS & SUPPORT SVCS DIV  
 222 N CENTRAL AVE  
 PHOENIX, AZ 85004 -2203  
 Phone: (602) 417-9200

Receipt	
No:	181492

**Transaction #:** 194791  
**Date of Transaction:** 08/31/2000

LINE #	QTY	COMMODITY / SUBJECT / ACTION / PRODUCT	REMARKS	UNIT PRICE	TOTAL
1	1	LOCATABLE MINERALS / MINING CLAIMS-ACCOUNTS/UNADJUDICATED / MINING CLAIM MONEY RECEIVED (455)	MAINT 2001 (8)	- n/a -	\$800.00
<b>TOTAL:</b>					<b>\$800.00</b>

PAYMENT INFORMATION			
1	AMOUNT:	\$800.00	POSTMARKED: N/A
	TYPE:	CASH	RECEIVED: 08/31/2000
	NAME:	MCKENNA, MARTIN 1526 W. MCKINLEY ST. PHOENIX AZ 85007	

REMARKS

CASE SERIAL NUMBER INFORMATION		
TRNS #	LINE #	CASES
194791	1	AMC336106

This receipt was generated by the automated BLM Collections and Billings System and is a paper representation of a portion of the official electronic record contained therein.

## MAINTENANCE FEE PAYMENT

\$100.00 MAINTENANCE FEE PAYMENT DUE ON OR BEFORE AUGUST 31, 19<sup>99</sup>  
 IN LIEU OF ASSESSMENT WORK FOR THE UPCOMING ASSESSMENT  
 YEAR BEGINNING SEPTEMBER 1 OF THE YEAR NOTED ABOVE.

Bureau Of Land Management  
 Arizona State Office  
 222 North Central Avenue  
 Phoenix, AZ. 85004-2203

Amc 336106

---

COUNT: 8 \$ 800. <sup>00</sup> INT: KC

FOR OFFICIAL USE ONLY

THE CLAIMS ARE SITUATED IN Pinal COUNTY, ARIZONA.

BLM SERIAL NUMBERS	NAMES OF CLAIMS OR SITES
A MC _____ THRU A MC _____	_____
COUNTY BOOK/DOCKET _____, PAGE(S) OR FEE NO(S) _____	_____
A MC _____ THRU A MC _____	_____
COUNTY BOOK/DOCKET _____, PAGE(S) OR FEE NO(S) _____	_____

(OR) IF NOT CONSECUTIVE NUMBERS LIST SEPARATELY BELOW:

BLM SERIAL NUMBERS	NAME OF CLAIMS/SITES	COUNTY BOOK/DOCKET & PAGE OR FEE NUMBER
A MC <u>336106 - 336110</u>	<u>Bluerock 1 --5</u>	<u>1995-027200 - 027204</u>
A MC <u>336114</u>	<u>Bluerock #9</u>	<u>1995-027208</u>
A MC <u>336116</u>	<u>Bluerock #11</u>	<u>1995-027210</u>
A MC <u>336121</u>	<u>Bluerock #16</u>	<u>1995-027215</u>
A MC _____	_____	_____
A MC _____	_____	_____
A MC _____	_____	_____
A MC _____	_____	_____
A MC _____	_____	_____
A MC _____	_____	_____

RECEIVED  
 BLM STATE OFFICE  
 PHOENIX, ARIZONA  
 1999 AUG 27 P 3:25

CLAIMANT'S NAME: Martin J. McKenna

ADDRESS: 1526 W. McKinley St. CITY: Phoenix STATE: AZ

CHECK HERE IF THIS IS A CHANGE OF ADDRESS PHONE: (602) 735-6887 ZIP: 85007

SIGNATURE: Martin J. McKenna  
 TO RECORD WITH THE COUNTY, ONE CLAIMANT OR THE AGENT MUST SIGN

LIST ALL ADDITIONAL OWNERS ON REVERSE SIDE OF THIS FORM

FOR OFFICIAL USE ONLY

TIME STAMP

9/16/99 *Sto* *AC*

3833.0-5(e) (August 30, 1994) REQUIRES THAT THE NAMES OF ALL OF THE OWNERS AND THEIR CURRENT ADDRESSES SHALL BE IDENTIFIED ON ALL INSTRUMENTS REQUIRED TO BE RECORDED BY THE REGULATIONS, 43 CFR SUBPART 3833.

OWNER'S NAME: Clark B. Heisler

ADDRESS: Highway 77 CITY: Globe STATE: AZ

CHECK HERE IF THIS IS CHANGE OF ADDRESS PHONE: ( 520 ) 425-3812 ZIP: 85502

OWNER'S NAME: Ken Lawson

ADDRESS: Highway 77 CITY: Globe STATE: AZ

CHECK HERE IF THIS IS CHANGE OF ADDRESS PHONE: ( 520 ) 812-0478 ZIP: 85502

OWNER'S NAME: \_\_\_\_\_

ADDRESS: \_\_\_\_\_ CITY: \_\_\_\_\_ STATE: \_\_\_\_\_

CHECK HERE IF THIS IS CHANGE OF ADDRESS PHONE: ( \_\_\_\_\_ ) \_\_\_\_\_ ZIP: \_\_\_\_\_

OWNER'S NAME: \_\_\_\_\_

ADDRESS: \_\_\_\_\_ CITY: \_\_\_\_\_ STATE: \_\_\_\_\_

CHECK HERE IF THIS IS CHANGE OF ADDRESS PHONE: ( \_\_\_\_\_ ) \_\_\_\_\_ ZIP: \_\_\_\_\_

OWNER'S NAME: \_\_\_\_\_

ADDRESS: \_\_\_\_\_ CITY: \_\_\_\_\_ STATE: \_\_\_\_\_

CHECK HERE IF THIS IS CHANGE OF ADDRESS PHONE: ( \_\_\_\_\_ ) \_\_\_\_\_ ZIP: \_\_\_\_\_

OWNER'S NAME: \_\_\_\_\_

ADDRESS: \_\_\_\_\_ CITY: \_\_\_\_\_ STATE: \_\_\_\_\_

CHECK HERE IF THIS IS CHANGE OF ADDRESS PHONE: ( \_\_\_\_\_ ) \_\_\_\_\_ ZIP: \_\_\_\_\_

OWNER'S NAME: \_\_\_\_\_

ADDRESS: \_\_\_\_\_ CITY: \_\_\_\_\_ STATE: \_\_\_\_\_

CHECK HERE IF THIS IS CHANGE OF ADDRESS PHONE: ( \_\_\_\_\_ ) \_\_\_\_\_ ZIP: \_\_\_\_\_



UNITED STATES  
DEPARTMENT OF THE INTERIOR  
BUREAU OF LAND MANAGEMENT

RECEIPT AND ACCOUNTING ADVICE

NO. 2296970 07

CD/AZ

08/27/99

Subject: CLAIM MAINTENANCE FEE 2000

1 42 13

800.00

Applicant:

MARTIN J MCKENNA  
1526 W MCKINLEY ST  
PHX AZ 85007

CASH

Remitter:

Assignor:

LEASE MANAGEMENT DATA  NEW  UPDATE  PAYMENT

ORIGINAL SERIAL NO.	ASG.	TYPE	ST.	CTY.	FUND SYMBOL	ACRES/UNITS	RATE
AMD 336106 ET AL	(8)						

AMOUNT	ANV. DATE	EXP. DATE	BILL CYC.	S/C	DISTRICT	NEXT BILL	MISC. DATA	U of M	ACTUAL UNITS

ASSIGNMENT SERIAL NO.	ASG.	TYPE	ST.	CTY.	FUND SYMBOL	ACRES/UNITS	RATE

AMOUNT	ANV. DATE	EXP. DATE	BILL CYC.	S/C	DISTRICT	NEXT BILL	MISC. DATA	U of M	ACTUAL UNITS

APPLY REMITTANCE			
ACTION	FUND SYMBOL	CTY.	AMOUNT
FILING FEE			
RENTAL			
UNEARNED			
REFUND			
TOTAL			
AMOUNT DUE			

Remarks:

BY: \_\_\_\_\_ DATE: \_\_\_\_\_

Lease in Escrow?  
 KGS? Of Interest?  
 Auto Escalates? Operating Rights?  
 Auto Renew? Operator  
 Bond Filed?

**FOR MMS USE ONLY**

BILLEE	FOREST REFUGE
NUMBER	
OCS SECTION	
CODE	

2



OFFICIAL RECORDS OF  
PINAL COUNTY RECORDER  
LAURA DEAN-LYTLE

When recorded, mail to:

Name: Martin J. McKenna  
Address: 1526 W. McKinley St.  
  
City/State/Zip Code: Phoenix, AZ 85007

DATE: 02/08/99 TIME: 1153  
FEE : 9.00  
PAGES: 2  
FEE NO: 1999-005562

Space above this line for Recorder's use

### QUITCLAIM DEED

KNOW ALL MEN BY THESE PRESENTS:

RICK HARRIS 7955 E. Chaparral #9 Scottsdale, AZ

That I(we), \_\_\_\_\_,  
the undersigned, for the consideration of Ten Dollars (\$10.00), and other valuable considerations, do  
hereby release, remise, and forever quitclaim unto Ken Lawson, P.O. Box 2385, Globe,  
AZ 85502

all right, title and interest in that certain Property situated in Pinal County,  
State of Arizona, and described as follows: An undivided 1/3 interest

in the following unpatented mining claims: T4S R11E Secs 33 & 28

Bluerock #1	AMC 336106	Pinal County Fee 1995-027200
Bluerock #2	336107	1995-027201
Bluerock #3	336108	1995-027202
Bluerock #4	336109	1995-027203
Bluerock #5	336110	1995-027204
Bluerock #9	336114	1995-027208
Bluerock #11	336116	1995-027210
Bluerock #16	336121	1995-027215

Exempt A-6

IN WITNESS WHEREOF, I(we) have hereunto set my(our) hand(s) and seal this 18th day of  
January 1999.

\_\_\_\_\_  
Rick Harris  
Print Name of Releasor  
  
\_\_\_\_\_  
Print Name of Releasor  
  
\_\_\_\_\_  
Print Name of Witness (if required by State Laws)  
  
\_\_\_\_\_  
Print Name of Witness (if required by State Laws)

\_\_\_\_\_  
*Rick Harris*  
Signature of Releasor  
  
\_\_\_\_\_  
Signature of Releasor  
  
\_\_\_\_\_  
Signature of Witness (if required by State Laws)  
  
\_\_\_\_\_  
Signature of Witness (if required by State Laws)

ENTERED IN COMPUTER  
6/23/99 MN

**ACKNOWLEDGMENT**  
(States Other Than California)

State of Arizona )  
County of La Paz ) ss.

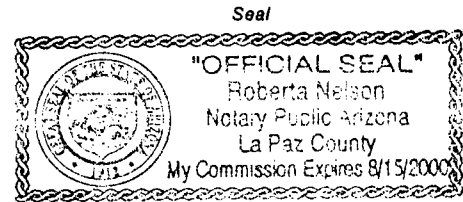
On this 18 day of Jan., 19 99, before me, the undersigned Notary Public, personally appeared RICK HARRIS

known to me to be the individual(s) who executed the foregoing instrument and acknowledged the same to be his(her)(their) free act and deed.

My Commission Expires: 08/15/2000 Roberta Nelson  
Notary Public

If acknowledged in State of Florida, complete section below:  
(Check One)  Personally Known (or)  Produced Identification

If applicable, Type of Identification Produced: \_\_\_\_\_



RECEIVED  
B.I.M. AZ STATE OFFICE  
1999 APR 16 P 3:34  
PHOENIX, ARIZONA

**ACKNOWLEDGMENT**  
(State Of California)

State of California )  
County of \_\_\_\_\_ ) ss.

On this \_\_\_\_\_ day of \_\_\_\_\_, 19 \_\_\_\_\_, before me, \_\_\_\_\_, the undersigned Notary Public, personally appeared,

personally known to me (or proved to me on the basis of satisfactory evidence) to be the person(s) whose name(s) is(are) subscribed to the attached instrument and acknowledged to me that he(she)(they) executed the same in his(her)(their) authorized capacity(ies), and that by his(her)(their) signature(s) on the instrument, the person(s) or the entity upon behalf of which the person(s) acted, executed the instrument.

WITNESS my hand and official seal.

\_\_\_\_\_  
Notary Public

Seal

UNITED STATES  
DEPARTMENT OF THE INTERIOR  
BUREAU OF LAND MANAGEMENT

RECEIPT AND ACCOUNTING ADVICE

NO. 2480212 07  
CD/AZ 04/16/99

3 24 43

40.00

Subject: TRANSFER OF INTEREST

Applicant:  
MARTIN J MCKENNA  
1526 W MCKINLEY ST  
PHX AZ 85007

CC

Remitter:

Assignor:

LEASE MANAGEMENT DATA  NEW  UPDATE  PAYMENT

ORIGINAL SERIAL NO.	ASG.	TYPE	ST.	CTY.	FUND SYMBOL	ACRES/UNITS	RATE
AMC 336106 ET AL							

AMOUNT	ANV. DATE	EXP. DATE	BILL CYC.	S/C	DISTRICT	NEXT BILL	MISC. DATA	U of M	ACTUAL UNITS

ASSIGNMENT SERIAL NO.	ASG.	TYPE	ST.	CTY.	FUND SYMBOL	ACRES/UNITS	RATE

AMOUNT	ANV. DATE	EXP. DATE	BILL CYC.	S/C	DISTRICT	NEXT BILL	MISC. DATA	U of M	ACTUAL UNITS

APPLY REMITTANCE			
ACTION	FUND SYMBOL	CTY.	AMOUNT
FILING FEE			
RENTAL			
UNEARNED			
REFUND			
TOTAL			
AMOUNT DUE			

Remarks:

BY: \_\_\_\_\_ DATE: \_\_\_\_\_

Lease in Escrow?  
 KGS?  
 Auto Escalates?  
 Auto Renew?

Of Interest?  
 Operating Rights?  
 Operator  
 Bond Filed?

**FOR MMS USE ONLY**

BILLEE	FOREST REFUGE
NUMBER	
OCS SECTION	
CODE	

## MAINTENANCE FEE PAYMENT

\$100.00 MAINTENANCE FEE PAYMENT DUE ON OR BEFORE AUGUST 31, 1998  
 IN LIEU OF ASSESSMENT WORK FOR THE UPCOMING ASSESSMENT  
 YEAR BEGINNING SEPTEMBER 1 OF THE YEAR NOTED ABOVE.

Bureau Of Land Management  
 Arizona State Office  
 222 North Central Avenue  
 Phoenix, AZ. 85004-2203

336106

---

COUNT: 8 \$ 800<sup>00</sup> INT: 10

FOR OFFICIAL USE ONLY

THE CLAIMS ARE SITUATED IN Pinal COUNTY, ARIZONA.

BLM SERIAL NUMBERS	NAMES OF CLAIMS OR SITES
A MC _____ THRU A MC _____	_____
COUNTY BOOK/DOCKET _____, PAGE(S) OR FEE NO(S) _____	_____
A MC _____ THRU A MC _____	_____
COUNTY BOOK/DOCKET _____, PAGE(S) OR FEE NO(S) _____	_____

(OR) IF NOT CONSECUTIVE NUMBERS LIST SEPARATELY BELOW:

BLM SERIAL NUMBERS	NAME OF CLAIMS/SITES	COUNTY BOOK/DOCKET & PAGE OR FEE NUMBER
A MC <u>336106</u>	<u>BLUEROCK #1</u>	_____
A MC <u>336107</u>	<u>BLUEROCK #2</u>	_____
A MC <u>336108</u>	<u>BLUEROCK #3</u>	_____
A MC <u>336109</u>	<u>BLUEROCK #4</u>	_____
A MC <u>336110</u>	<u>BLUEROCK #5</u>	_____
A MC <u>336114</u>	<u>BLUEROCK #9</u>	_____
A MC <u>336116</u>	<u>BLUEROCK #11</u>	_____
A MC <u>336121</u>	<u>BLUEROCK #16</u>	_____
A MC _____	_____	_____
A MC _____	_____	_____

CLAIMANT'S NAME: Martin McKenna  
 ADDRESS: 1526 W. McKinley St CITY: Phoenix STATE: AZ

CHECK HERE IF THIS IS A CHANGE OF ADDRESS      PHONE: (602) 735-6887 ZIP: 85007

SIGNATURE: Martin McKenna  
 TO RECORD WITH THE COUNTY, ONE CLAIMANT OR THE AGENT MUST SIGN

TIME STAMP  
 1998 AUG 31 P 12:10  
 B.L.M. AZ STATE OFFICE  
 RECEIVED

FOR OFFICIAL USE ONLY

ENTERED INTO COMPUTER:      SEP 2 1998      SM      SEP 22 1998

DATE                                  INITIALS                                  VERIFIED

43 CFR 3833.0-5(e) (August 30, 1994) REQUIRES THAT THE NAMES OF ALL OF THE OWNERS AND THEIR CURRENT ADDRESSES SHALL BE IDENTIFIED ON ALL INSTRUMENTS REQUIRED TO BE RECORDED OR FILED BY THE REGULATIONS, 43 CFR SUBPART 3833.

CLAIMANT'S NAME: Clarence B Heisler  
ADDRESS: P.O. Box 937 CITY: Globe STATE: AZ  
PHONE: (520) 425-3812 ZIP: 85502  
 CHECK HERE IF THIS IS CHANGE OF ADDRESS

SEP 2 1990  
CLAIMANT'S NAME: Buck Harris  
ADDRESS: 7955 E Chaperon #108 CITY: Scottsdale STATE: AZ  
PHONE: (602) 465-9678 ZIP: \_\_\_\_\_  
 CHECK HERE IF THIS IS CHANGE OF ADDRESS

CLAIMANT'S NAME: \_\_\_\_\_  
ADDRESS: \_\_\_\_\_ CITY: \_\_\_\_\_ STATE: \_\_\_\_\_  
PHONE: ( ) \_\_\_\_\_ ZIP: \_\_\_\_\_  
 CHECK HERE IF THIS IS CHANGE OF ADDRESS

CLAIMANT'S NAME: \_\_\_\_\_  
ADDRESS: \_\_\_\_\_ CITY: \_\_\_\_\_ STATE: \_\_\_\_\_  
PHONE: ( ) \_\_\_\_\_ ZIP: \_\_\_\_\_  
 CHECK HERE IF THIS IS CHANGE OF ADDRESS

CLAIMANT'S NAME: \_\_\_\_\_  
ADDRESS: \_\_\_\_\_ CITY: \_\_\_\_\_ STATE: \_\_\_\_\_  
PHONE: ( ) \_\_\_\_\_ ZIP: \_\_\_\_\_  
 CHECK HERE IF THIS IS CHANGE OF ADDRESS

CLAIMANT'S NAME: \_\_\_\_\_  
ADDRESS: \_\_\_\_\_ CITY: \_\_\_\_\_ STATE: \_\_\_\_\_  
PHONE: ( ) \_\_\_\_\_ ZIP: \_\_\_\_\_  
 CHECK HERE IF THIS IS CHANGE OF ADDRESS

CLAIMANT'S NAME: \_\_\_\_\_  
ADDRESS: \_\_\_\_\_ CITY: \_\_\_\_\_ STATE: \_\_\_\_\_  
PHONE: ( ) \_\_\_\_\_ ZIP: \_\_\_\_\_  
 CHECK HERE IF THIS IS CHANGE OF ADDRESS

UNITED STATES  
DEPARTMENT OF THE INTERIOR  
BUREAU OF LAND MANAGEMENT

RECEIPT AND ACCOUNTING ADVICE

NO. 2443302 04

ST/AZ

08/31/98

Subject: CLAIM MAINTENANCE FEE 1999 (8)

1 54 13

800.00 ✓

Applicant:  
MARTIN MCKENNA  
1526 W MCKINLEY ST  
PHOENIX AZ 85007

Remitter:

Assignor:

LEASE MANAGEMENT DATA  NEW  UPDATE  PAYMENT

ORIGINAL SERIAL NO.	ASG.	TYPE	ST.	CTY.	FUND SYMBOL	ACRES/UNITS	RATE
AMC336106 ET AL							

AMOUNT	ANV. DATE	EXP. DATE	BILL CYC.	S/C	DISTRICT	NEXT BILL	MISC. DATA	U of M	ACTUAL UNITS

ASSIGNMENT SERIAL NO.	ASG.	TYPE	ST.	CTY.	FUND SYMBOL	ACRES/UNITS	RATE

AMOUNT	ANV. DATE	EXP. DATE	BILL CYC.	S/C	DISTRICT	NEXT BILL	MISC. DATA	U of M	ACTUAL UNITS

APPLY REMITTANCE			
ACTION	FUND SYMBOL	CTY.	AMOUNT
FILING FEE			
RENTAL			
UNEARNED			
REFUND			
TOTAL			
AMOUNT DUE			

Remarks:

BY: \_\_\_\_\_ DATE: \_\_\_\_\_

Lease in Escrow?  
 KGS? Of Interest?  
 Auto Escalates? Operating Rights?  
 Auto Renew? Operator  
 Bond Filed?

**FOR MMS USE ONLY**

BILLEE	FOREST REFUGE
NUMBER	
OCS SECTION	
CODE	

## MAINTENANCE FEE PAYMENT

\$100.00 MAINTENANCE FEE PAYMENT DUE ON OR BEFORE AUGUST 31, 19 97  
 IN LIEU OF ASSESSMENT WORK FOR THE UPCOMING ASSESSMENT 97  
 YEAR BEGINNING SEPTEMBER 1 OF THE YEAR NOTED ABOVE.

BUREAU OF LAND MANAGEMENT  
 ARIZONA STATE OFFICE  
 222 NORTH CENTRAL AVENUE  
 PHOENIX, AZ 85004

336106 ERS

COUNT: 19 \$ 1000 INT: YMA FOR  
 OFFICIAL USE ONLY

THE CLAIMS ARE SITUATED IN pinal COUNTY, ARIZONA.

**BLM SERIAL NUMBERS**

**NAMES OF CLAIMS OR SITES**

A MC 336106 THRU A MC 336124 Blue rock 1-19  
 COUNTY BOOK/DOCKET \_\_\_\_\_, PAGE(S) OR FEE NO(S) 1995-027200

A MC \_\_\_\_\_ THRU A MC \_\_\_\_\_  
 COUNTY BOOK/DOCKET \_\_\_\_\_, PAGE(S) OR FEE NO(S) 1995-027218

(OR) IF NOT CONSECUTIVE NUMBERS LIST SEPARATELY BELOW:

BLM SERIAL NUMBERS	NAME OF CLAIMS/SITES	COUNTY BOOK/DOCKET & PAGE OR FEE NUMBER
A MC _____	_____	_____
A MC _____	_____	_____
A MC _____	_____	_____
A MC _____	_____	_____
A MC _____	_____	_____
A MC _____	_____	_____
A MC _____	_____	_____
A MC _____	_____	_____
A MC _____	_____	_____
A MC _____	_____	_____
A MC _____	_____	_____
A MC _____	_____	_____
A MC _____	_____	_____
A MC _____	_____	_____

CLAIMANT'S NAME: Martin J. McKenna

ADDRESS: 4101 E. Tamaya St. CITY: phoenix STATE: AZ ZIP: 85044-1512

CHECK HERE IF THIS IS A CHANGE OF ADDRESS PHONE: (602) 530-6887

SIGNATURE: Martin J. McKenna  
 TO RECORD WITH THE COUNTY, ONE CLAIMANT OR THE AGENT MUST SIGN

LIST ALL ADDITIONAL OWNERS ON REVERSE SIDE OF THIS FORM

**FOR OFFICIAL USE ONLY**

ENTERED INTO COMPUTER: 10/3/97 ERS 10/23/97  
 DATE INITIALS VERIFIED

TIME STAMP

RECEIVED  
 BUREAU OF  
 LAND MANAGEMENT  
 SEP 3 9 54 AM '97  
 ARIZONA  
 STATE OFFICE  
 PHOENIX, ARIZONA



43 CFR 3833.0-5(e) (August 30, 1994) REQUIRES THAT THE NAMES OF ALL OF THE OWNERS AND THEIR CURRENT ADDRESSES SHALL BE IDENTIFIED ON ALL INSTRUMENTS REQUIRED TO BE RECORDED OR FILED BY THE REGULATIONS, 43 CFR SUBPART 3833.

CLAIMANT'S NAME: \_\_\_\_\_  
ADDRESS: Rick Harris CITY: \_\_\_\_\_ STATE: AZ ZIP: 85250  
 CHECK HERE IF THIS PHONE: ( ) \_\_\_\_\_  
IS A CHANGE OF ADDRESS 6020 990-2156

CLAIMANT'S NAME: \_\_\_\_\_  
ADDRESS: Rt # 77 Clarence Heisler CITY: \_\_\_\_\_ STATE: \_\_\_\_\_ ZIP: \_\_\_\_\_  
 CHECK HERE IF THIS PHONE: ( ) Globe STATE: AZ  
IS A CHANGE OF ADDRESS (520) 425-3812

CLAIMANT'S NAME: \_\_\_\_\_  
ADDRESS: \_\_\_\_\_ CITY: \_\_\_\_\_ STATE: \_\_\_\_\_ ZIP: \_\_\_\_\_  
 CHECK HERE IF THIS PHONE: ( ) \_\_\_\_\_  
IS A CHANGE OF ADDRESS

CLAIMANT'S NAME: \_\_\_\_\_  
ADDRESS: \_\_\_\_\_ CITY: \_\_\_\_\_ STATE: \_\_\_\_\_ ZIP: \_\_\_\_\_  
 CHECK HERE IF THIS PHONE: ( ) \_\_\_\_\_  
IS A CHANGE OF ADDRESS


CLAIMANT'S NAME: \_\_\_\_\_  
ADDRESS: \_\_\_\_\_ CITY: \_\_\_\_\_ STATE: \_\_\_\_\_ ZIP: \_\_\_\_\_  
 CHECK HERE IF THIS PHONE: ( ) \_\_\_\_\_  
IS A CHANGE OF ADDRESS

CLAIMANT'S NAME: \_\_\_\_\_  
ADDRESS: \_\_\_\_\_ CITY: \_\_\_\_\_ STATE: \_\_\_\_\_ ZIP: \_\_\_\_\_  
 CHECK HERE IF THIS PHONE: ( ) \_\_\_\_\_  
IS A CHANGE OF ADDRESS

CLAIMANT'S NAME: \_\_\_\_\_  
ADDRESS: \_\_\_\_\_ CITY: \_\_\_\_\_ STATE: \_\_\_\_\_ ZIP: \_\_\_\_\_  
 CHECK HERE IF THIS PHONE: ( ) \_\_\_\_\_  
IS A CHANGE OF ADDRESS

CLAIMANT'S NAME: \_\_\_\_\_  
ADDRESS: \_\_\_\_\_ CITY: \_\_\_\_\_ STATE: \_\_\_\_\_ ZIP: \_\_\_\_\_  
 CHECK HERE IF THIS PHONE: ( ) \_\_\_\_\_  
IS A CHANGE OF ADDRESS

M. M. Keene  
4101 E Tamaya ST  
Phoenix AZ  
85044



**FIRST CLASS**

Postmark

Bureau of Land Management  
Arizona State Office  
222 N. Central Ave  
Phoenix AZ  
85004-2208

JK

UNITED STATES  
DEPARTMENT OF THE INTERIOR  
BUREAU OF LAND MANAGEMENT

RECEIPT AND ACCOUNTING ADVICE

NO. 2373016 04

TC/AZ

09/04/97

Subject: CLAIM MAINTENANCE FEE 1998 - 19

2 35 13

1,900.00

Applicant:

MARTIN J McKENNA  
2290 W BROADWAY  
APACHE JUNCTION AZ 85220

Remitter: CK 0327 - \$125.00  
CK 356432 - \$1775.00  
602-530-6887

Assignor:

LEASE MANAGEMENT DATA  NEW  UPDATE  PAYMENT

ORIGINAL SERIAL NO.	ASG.	TYPE	ST.	CTY.	FUND SYMBOL	ACRES/UNITS	RATE
AMC 336106-336124							

AMOUNT	ANV. DATE	EXP. DATE	BILL CYC.	S/C	DISTRICT	NEXT BILL	MISC. DATA	U of M	ACTUAL UNITS

ASSIGNMENT SERIAL NO.	ASG.	TYPE	ST.	CTY.	FUND SYMBOL	ACRES/UNITS	RATE

AMOUNT	ANV. DATE	EXP. DATE	BILL CYC.	S/C	DISTRICT	NEXT BILL	MISC. DATA	U of M	ACTUAL UNITS

APPLY REMITTANCE			
ACTION	FUND SYMBOL	CTY.	AMOUNT
FILING FEE			
RENTAL			
UNEARNED			
REFUND			
TOTAL			
AMOUNT DUE			

Remarks:

BY: \_\_\_\_\_ DATE: \_\_\_\_\_

Lease in Escrow?  
 KGS? Of Interest?  
 Auto Escalates? Operating Rights?  
 Auto Renew? Operator  
 Bond Filed?

**FOR MMS USE ONLY**

BILLEE	FOREST REFUGE
NUMBER	
OCS SECTION	
CODE	

## MAINTENANCE FEE PAYMENT

\$100.00 MAINTENANCE FEE PAYMENT DUE ON OR BEFORE AUGUST 31, 19 96  
 IN LIEU OF ASSESSMENT WORK FOR THE UPCOMING ASSESSMENT  
 YEAR BEGINNING SEPTEMBER 1 OF THE YEAR NOTED ABOVE.

BUREAU OF LAND MANAGEMENT  
 ARIZONA STATE OFFICE  
 3707 NORTH 7TH STREET  
 PHOENIX, AZ 85014 (OR)  
 P.O. BOX 16563, PHOENIX, AZ 85011

Ame, 336106 Sr

---

COUNT: 19 \$ 1900<sup>00</sup> INT: JA  
 FOR OFFICIAL USE ONLY

THE CLAIMS ARE SITUATED IN Pinal COUNTY, ARIZONA.

**BLM SERIAL NUMBERS** **NAMES OF CLAIMS OR SITES**  
 A MC 336106 THRU A MC 336124 Blue oak 1-19 ✓

COUNTY BOOK/DOCKET \_\_\_\_\_, PAGE(S) OR FEE NO(S) 1995-027200  
 A MC \_\_\_\_\_ THRU A MC \_\_\_\_\_ 1995-027218  
 COUNTY BOOK/DOCKET \_\_\_\_\_, PAGE(S) OR FEE NO(S) \_\_\_\_\_

(OR) IF NOT CONSECUTIVE NUMBERS LIST SEPARATELY BELOW:

BLM SERIAL NUMBERS	NAME OF CLAIMS/SITES	COUNTY BOOK/DOCKET & PAGE OR FEE NUMBER
A MC _____	_____	_____
A MC _____	_____	_____
A MC _____	_____	_____
A MC _____	_____	_____
A MC _____	_____	_____
A MC _____	_____	_____
A MC _____	_____	_____
A MC _____	_____	_____
A MC _____	_____	_____
A MC _____	_____	_____

CLAIMANT'S NAME: Martin J. McKenna

ADDRESS: 4101 E. Tamaya St. CITY: Phoenix, STATE: AZ

CHECK HERE IF THIS IS A CHANGE OF ADDRESS. PHONE: (602) 530-6887 ZIP: 85044-1512

SIGNATURE: Martin J. McKenna *Change of address entered in computer Sr*  
 TO RECORD WITH THE COUNTY, ONE CLAIMANT OR THE AGENT MUST SIGN

TIME STAMP

RECEIVED  
 BLM AZ STATE OFFICE  
 Aug 29 2 10 PM '96  
 PHOENIX, ARIZONA

**FOR OFFICIAL USE ONLY**

ENTERED INTO COMPUTER: 10/16/96 Sr ERS  
DATE INITIALS VERIFIED

43 CFR 3833.0-5(e) (August 30, 1994) REQUIRES THAT THE NAMES OF ALL OF THE OWNERS AND THEIR CURRENT ADDRESSES SHALL BE IDENTIFIED ON ALL INSTRUMENTS REQUIRED TO BE RECORDED OR FILED BY THE REGULATIONS, 43 CFR SUBPART 3833.

CLAIMANT'S NAME: Rick Harris

ADDRESS: 7955 E. Chaparral Rd. #9 CITY: Scottsdale STATE: AZ

CHECK HERE IF THIS IS CHANGE OF ADDRESS PHONE: ( 602 ) 990-2156 ZIP: 85250

CLAIMANT'S NAME: Clarence Heisler

ADDRESS: 236 N. Country Club CITY: mesa STATE: AZ

CHECK HERE IF THIS IS CHANGE OF ADDRESS PHONE: ( 602 ) 835 1670 ZIP: \_\_\_\_\_

CLAIMANT'S NAME: Martin J. McKenna

ADDRESS: 4101 E. Tamaya St. CITY: Phoenix STATE: AZ

CHECK HERE IF THIS IS CHANGE OF ADDRESS PHONE: (602 ) 530-6887 ZIP: 85044 1512

CLAIMANT'S NAME: \_\_\_\_\_

ADDRESS: \_\_\_\_\_ CITY: \_\_\_\_\_ STATE: \_\_\_\_\_

CHECK HERE IF THIS IS CHANGE OF ADDRESS PHONE: ( ) ZIP: \_\_\_\_\_

CLAIMANT'S NAME: \_\_\_\_\_

ADDRESS: \_\_\_\_\_ CITY: \_\_\_\_\_ STATE: \_\_\_\_\_

CHECK HERE IF THIS IS CHANGE OF ADDRESS PHONE: ( ) ZIP: \_\_\_\_\_

CLAIMANT'S NAME: \_\_\_\_\_

ADDRESS: \_\_\_\_\_ CITY: \_\_\_\_\_ STATE: \_\_\_\_\_

CHECK HERE IF THIS IS CHANGE OF ADDRESS PHONE: ( ) ZIP: \_\_\_\_\_

CLAIMANT'S NAME: \_\_\_\_\_

ADDRESS: \_\_\_\_\_ CITY: \_\_\_\_\_ STATE: \_\_\_\_\_

CHECK HERE IF THIS IS CHANGE OF ADDRESS PHONE: ( ) ZIP: \_\_\_\_\_

UNITED STATES  
DEPARTMENT OF THE INTERIOR  
BUREAU OF LAND MANAGEMENT

RECEIPT AND ACCOUNTING ADVICE

NO. **2263688** 04

Subject: CLAIM MAINTENANCE FEE 1997 - 19 TC/AZ 08/29/96  
Applicant: 1 82 13 1,900.00

MARTIN J MCKENNA  
4101 E TAMAYA ST  
PHOENIX AZ 85044-1512

Remitter: CASH  
530-6887

Assignor:

LEASE MANAGEMENT DATA  NEW  UPDATE  PAYMENT

ORIGINAL SERIAL NO.	ASG.	TYPE	ST.	CTY.	FUND SYMBOL	ACRES/UNITS	RATE
AMC 336106, ET AL							

AMOUNT	ANV. DATE	EXP. DATE	BILL CYC.	S/C	DISTRICT	NEXT BILL	MISC. DATA	U of M	ACTUAL UNITS

ASSIGNMENT SERIAL NO.	ASG.	TYPE	ST.	CTY.	FUND SYMBOL	ACRES/UNITS	RATE

AMOUNT	ANV. DATE	EXP. DATE	BILL CYC.	S/C	DISTRICT	NEXT BILL	MISC. DATA	U of M	ACTUAL UNITS

APPLY REMITTANCE

ACTION	FUND SYMBOL	CTY.	AMOUNT
FILING FEE			
RENTAL			
UNEARNED			
REFUND			
TOTAL			
AMOUNT DUE			

Remarks:  
*Amc 336106-124*  
*JR*

BY: \_\_\_\_\_ DATE: \_\_\_\_\_

- Lease in Escrow?
- KGS? Of Interest?
- Auto Escalates? Operating Rights?
- Auto Renew? Operator
- Bond Filed?

FOR MMS USE ONLY	
BILLEE NUMBER	FOREST REFUGE
OCS SECTION CODE	

UNITED STATES  
DEPARTMENT OF THE INTERIOR  
BUREAU OF LAND MANAGEMENT

RECEIPT AND ACCOUNTING ADVICE

NO. 2263688 04

TC/AZ 08/29/96

Subject: CLAIM MAINTENANCE FEE 1997 - 19 1 82 13 1,900.00  
Applicant:

MARTIN J MCKENNA  
4101 E TAMAYA ST  
PHOENIX AZ 85044-1512

Remitter: CASH  
530-6887

Assignor:

LEASE MANAGEMENT DATA									
<input type="checkbox"/> NEW <input type="checkbox"/> UPDATE <input type="checkbox"/> PAYMENT									
ORIGINAL SERIAL NO.	ASG.	TYPE	ST.	CTY.	FUND SYMBOL			ACRES/UNITS	RATE
AMC 336106, ET AL									

AMOUNT	ANV. DATE	EXP. DATE	BILL CYC.	S/C	DISTRICT	NEXT BILL	MISC. DATA	U of M	ACTUAL UNITS

ASSIGNMENT SERIAL NO.	ASG.	TYPE	ST.	CTY.	FUND SYMBOL			ACRES/UNITS	RATE

AMOUNT	ANV. DATE	EXP. DATE	BILL CYC.	S/C	DISTRICT	NEXT BILL	MISC. DATA	U of M	ACTUAL UNITS

APPLY REMITTANCE			
ACTION	FUND SYMBOL	CTY.	AMOUNT
FILING FEE			
RENTAL			
UNEARNED			
REFUND			
TOTAL			
AMOUNT DUE			

Remarks:

BY: \_\_\_\_\_ DATE: \_\_\_\_\_

- Lease in Escrow?
- KGS?                      Of Interest?
- Auto Escalates?            Operating Rights?
- Auto Renew?                Operator
- Bond Filed?

FOR MMS USE ONLY		
BILLEE	NUMBER	FOREST REFUGE
OCS SECTION		
CODE		

**NOTICE!!**

**These documents have been scanned!**

**Do not place un-scanned documents beneath this notice!**

**Do not remove this notice from this file!**

GPO Jacket No. 560-102  
Print Order 61540  
Rise Business Services, LLC  
Job=AZ15 7/15/2019



Box Number= AZ15164



Claim Begin-End: AMC336106-AMC336124

**5 Miscellaneous**



AZ15164-11

AMC335259-AMC337099



OFFICIAL COPIES / *CF* / / SD READ / / GROUP / / SECTION / / AUTHOR /

*2/22/96 SR*  
3800 (933) SR  
A MC 336106

*mayer*  
*2/21/96*

FEB 21 1996

Mr. Rick Harris  
7955 East Chaparral #9  
Scottsdale, AZ 85250

Dear Mr. Harris:

The enclosed list identifies the serial numbers that have been assigned to each of your mining claim location notices received by this office on November 24, 1995.

The regulations require you to identify the claim name and A MC serial number of each claim, and the claimant's name and address on all future documents and correspondence filed with the Bureau of Land Management (BLM).

This acknowledgment does not verify that your claims have been located on lands open to mineral entry or are encumbered by rights of other mining claimants. Only those mining claims that are entirely located on private or Federal lands that are not open to mineral entry will be officially declared void by a BLM Decision.

Please advise this office of all changes of address, any authorized agents, and transfers of ownership.

Transfers of ownership are governed by 43 CFR 3833.3(a) which states that, "Whenever the owner of an unpatented mining claim, mill site or tunnel site, which has been recorded in accordance with 43 CFR 3833.1, sells, assigns, or otherwise conveys all or any part of his interest in the claim, his transferee shall file in the proper BLM office within 60 days after the completion of the transfer. . ." A service charge of \$5 per claim is required for all transfers.

**PLEASE NOTE:** Unless you have already paid in advance or will otherwise qualify to be waived from payment, the next annual maintenance fee payment of \$100 for each claim or site, in lieu of assessment, is due on or before August 31, 1996.

By keeping our records current, we will be able to provide better public service. All future correspondence from this office will be sent only to the above name and address unless otherwise instructed.

If any of the information listed on the enclosed is not correct, please notify this office in writing.

Sincerely,

**MARY JO YOAS**

Mary Jo Yoas  
Chief, Lands and Minerals  
Operations Section

Enclosure

This serves as notification to the following:

Martin J. McKenna  
Clarence Heisler

**NOTICE!!**

**These documents have been scanned!**

**Do not place un-scanned documents beneath this notice!**

**Do not remove this notice from this file!**

GPO Jacket No. 560-102  
Print Order 61540  
Rise Business Services, LLC  
Job=AZ15 7/15/2019



Box Number= AZ15164



Claim Begin-End: AMC336106-AMC336124

**6 Location Notices-Amendments and Supporting Documents**



AZ15164-11

AMC335259-AMC337099

MINING CLAIM STATUS REPORT

Lead Serial No. A MC 336106 THROUGH A MC 336124

No. of Lode Claims 19 STATUS CHECKED BY KC  
Enter Action Code 669

No. of Placer Claims \_\_\_\_\_

No. of Association Placer \_\_\_\_\_ MTP CHECKED yes  
(Not Enough Locators Send Form Ltr.) (Reduced Size Copy Enclosed)

No. of Mill Sites \_\_\_\_\_ ORCA GEO CHECKED yes  
(Copy Enclosed)

No. of Tunnel Sites \_\_\_\_\_

Timely Filed YES NO WILDERNESS (WA) AREA CHECKED yes

Service Charge Correct YES NO WHICH WA N/A  
(This is Curable)

Location Fee Correct YES NO

Maintenance Fee Correct YES NO

Amount Paid \$ 2565.00

Shortage \$ \_\_\_\_\_ Overage \$ \_\_\_\_\_

Over-the-Counter yes Mail \_\_\_\_\_

Township(s) 4 S

Range(s) 11 E

Section(s) 28 E 33 E 34

GENERAL JURISDICTION OF: BLM ✓ (or) WHICH NATIONAL FOREST \_\_\_\_\_

Enter Code 880 On Split Estate Land (Show Type of Patent SX PX, SRHE etc)  
Blurock #6, #7, #12-#14, #17-#19

Enter Code 267 For Stockraising Homestead When Proper Notice Has Been Filed  
N/A

STATUS

CLAIMS PARTIALLY VOID: Private Minerals \_\_\_\_\_ Withdrawn \_\_\_\_\_ Other \_\_\_\_\_

N/A

CLAIMS VOID: Private Minerals \_\_\_\_\_ Withdrawn \_\_\_\_\_ Other \_\_\_\_\_

N/A

ADD: DATE RECEIVED, ACTION CODE 482, IN REMARKS: 1995, 1996, 1997, 1998

SPECIAL INSTRUCTIONS FOR DATA INPUT: \_\_\_\_\_

COMMENTS \_\_\_\_\_

(2)

1995-027200



OFFICIAL RECORDS OF PINAL COUNTY RECORDER KATHLEEN C. FELIX

STATE OF \_\_\_\_\_ } ss. COUNTY OF \_\_\_\_\_ Witness my hand and Official Seal. Indexed Paged Blotted

I hereby certify that the within instrument filed for record in \_\_\_\_\_ State of \_\_\_\_\_ County Recorder By \_\_\_\_\_ Deputy

DATE: 09/01/95 TIME: 0802 FEE: 10.00 PAGES: 2 FEE NO: 1995-027200

When recorded, mail to: Rick Harris 7955 E. Chaparral # 9 Scottsdale AZ 85250

NOTICE OF MINING CLAIM

- 1. TYPE OF NOTICE: [ ] Location [ ] Amendment [x] Relocation 2. TYPE OF CLAIM: [ ] Placer [x] Lode [ ] Millsite [ ] Tunnelsite 3. The name and address of the Locator is

Rick Harris, Martin J. McKenna, Clarence Heisler

NAME

7955 E. Chaparral Rd. # 9

ADDRESS

Scottsdale, AZ.

85250

CITY

STATE

ZIP

- 4. The name of the claim is Bluerock #1 5. The date of the location is 1 September 1995 6. The claim is 1500 feet long and 600 feet wide. The distance from the Location monument to each end of the claim is 1499 feet in a 300 West direction and 300 feet in a North direction. 7. The general course of the claim is from the East to the West 8. The location of the claim is in Section 33, Township 4S, Range 11E, Gila and Salt River Base and Meridian, Phoenix Mining District, Pinal County, State of Arizona 9. If amending or relocating, the previous claim name was Redbird #1 recorded in Docket(Book) 1742 page(s) 656 of Phoenix Mining District, Pinal County, State of Arizona 10. The location of the claim with reference to a natural object or permanent monument is The SW corner of the claim is 1500 feet in a west direction from the survey marker marking the SE corner of Section 33 T4S R11E

Date 1 Sep 1995

Martin J. McKenna (signature)

Martin J. McKenna

2290 West Broadway Rd.

Apache Junction, AZ 85220

(city/state/zip)

RECEIVED ARIZONA CLERK OF SUPERIOR COURT NOV 24 1 44 PM '95

- The name of the claim is Bluerock #1
- The SW corner of the claim is 1500 feet in a west direction to a survey monument or permanent natural object described as The survey marker marking the SE corner of section 33 T4S R11E
- The type of location monument is Stones and a wooden post.  
The type of corner and end monuments are Stones and a wooden post.
- The bearing and distance between the corners of the claim are beginning at the SW corner of the claim, 1500 feet in a East direction to the SE corner, then 600 feet in a North direction to the NE corner, then 1500 feet in a West direction to the NW corner, then 600 feet in a South direction to the point of beginning.


MAP

One inch = One thousand feet

North Arrow



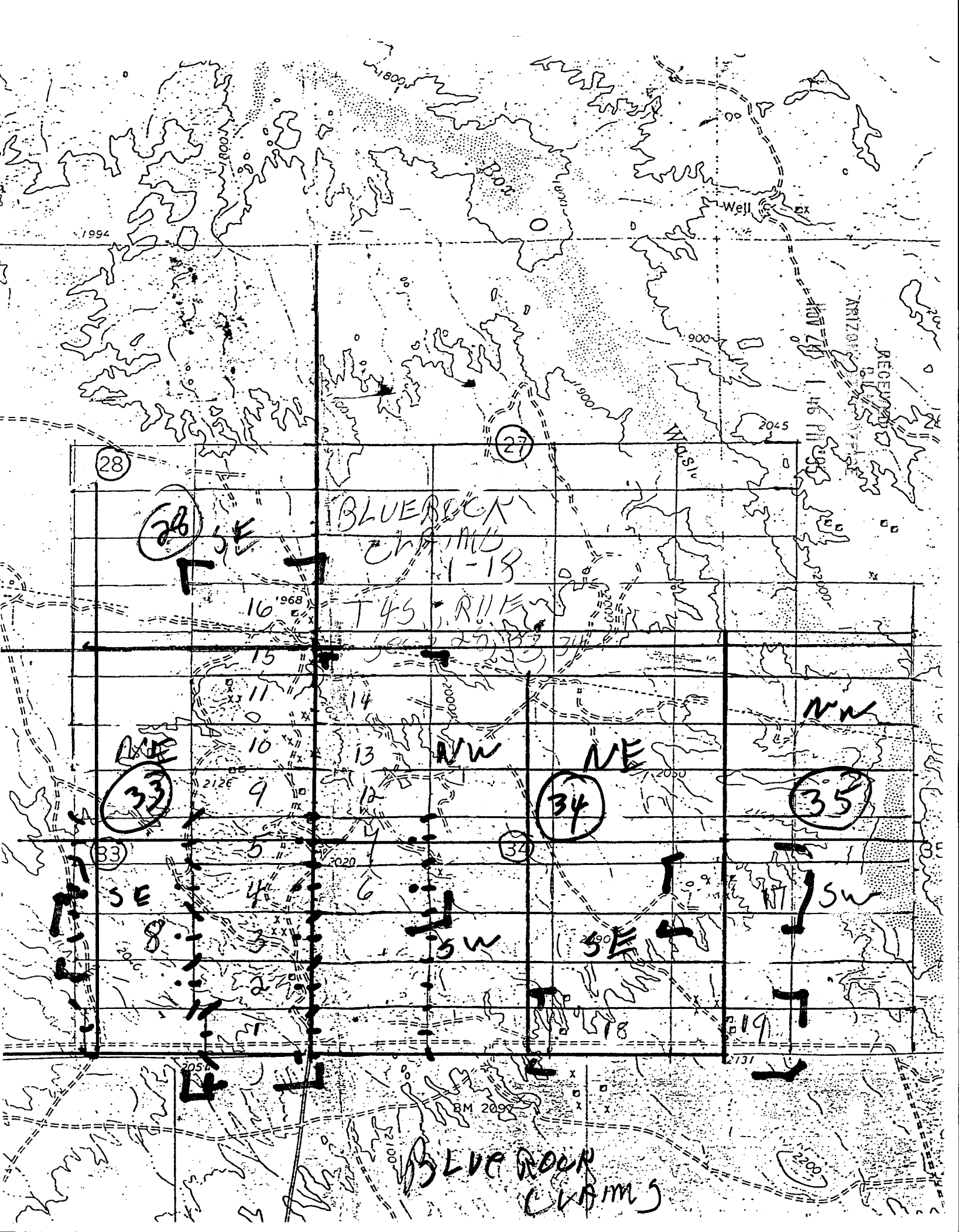
ONE MILE



Section 33 Range 11E Township 4S  
Gila and Salt River Base and Meridian.

Date 1 Sep 1995

*Monty McKenna*  
 SIGNATURE



1964

Well

RECEIVED  
ARIZONA  
146 PM 1965

28

27

26

BLUE ROCK  
CREEK  
1-18

T 45 R 11 E

16

15

11

14

10

13

9

12

33

34

35

33

34

SE

NW

NE

NW

SE

SW

SE

SW

1

2

3

4

5

BM 2097

BLUE ROCK  
CREEK

2200

2

1995 127201



OFFICIAL RECORDS OF PINAL COUNTY RECORDER KATHLEEN C. FELIX

STATE OF \_\_\_\_\_ } ss. COUNTY OF \_\_\_\_\_ } I hereby certify that the within instrument filed for record in \_\_\_\_\_ State of \_\_\_\_\_

Witness my hand and Official Seal.

Indexed Paged Blotted

County Recorder By Deputy

DATE: 09/01/95 TIME: 0802 FEE: 10.00 PAGES: 2 FEE NO: 1995-027201

When recorded, mail to: Rick Harris 7955 E. Chaparral # 9 Scottsdale AZ 85250

NOTICE OF MINING CLAIM

A HC 336107

- 1. TYPE OF NOTICE: [ ] Location [ ] Amendment [X] Relocation 2. TYPE OF CLAIM: [ ] Placer [X] Lode [ ] Millsite [ ] Tunnelsite 3. The name and address of the Locator is

Rick Harris, Martin J. McKenna, Clarence Heisler

NAME: 7455 E. Chaparral Rd. # 9 ADDRESS: Scottsdale, AZ. 85250

- 4. The name of the claim is Bluerock#2 5. The date of the location is 1 September 1995 6. The claim is 1500 feet long and 600 feet wide. The distance from the Location monument to each end of the claim is 1499 feet in a 300 West direction and 300 feet in a North direction. 7. The general course of the claim is from the East to the West 8. The location of the claim is in Section 33, Township 4S, Range 11E, Gila and Salt River Base and Meridian, Phoenix Mining District, Pinal County, State of Arizona 9. If amending or relocating, the previous claim name was Redbird #2 (amended) recorded in Docket(Book) 1754 page(s) 731 of Phoenix Mining District, Pinal County, State of Arizona 10. The location of the claim with reference to a natural object or permanent monument is The SW corner of the claim is 600 feet in a north direction from the survey marker marking the SE corner of Section 33 T4S R11E an then 1500 Ft west

Date 1 Sep 1995

Martin J. McKenna (signature)

2290 West Broadway Rd. Apache Junction, AZ 85220

RECEIVED ARIZONA COUNTY OFFICE NOV 21 1 44 PM '95



1995-027201

**MAP OF MINING CLAIM LOCATIONS**

- The name of the claim is Bluerock #2
- The SE corner of the claim is 600 feet in a north direction to a survey monument or permanent natural object described as The survey marker marking the SE corner of section 33 T4S R11E
- The type of location monument is Stones and a wooden post.  
The type of corner and end monuments are Stones and a wooden post.
- The bearing and distance between the corners of the claim are beginning at the SW corner of the claim, 1500 feet in a East direction to the SE corner, then 600 feet in a North direction to the NE corner, then 1500 feet in a West direction to the NW corner, then 600 feet in a South direction to the point of beginning.


**MAP**

One inch = One thousand feet

North Arrow



ONE MILE



Section 33 Range 11E Township 4S  
Gila and Salt River Base and Meridian.

Date 1 Sep 1995

*Monty M. Kenner*  
 SIGNATURE

2

1995-027202



OFFICIAL RECORDS OF PINAL COUNTY RECORDER KATHLEEN C. FELIX

STATE OF \_\_\_\_\_ } ss. COUNTY OF \_\_\_\_\_ Witness my hand and Official Seal. Indexed Paged Blotted

I hereby certify that the within instrument filed for record in \_\_\_\_\_ State of \_\_\_\_\_ County Recorder By \_\_\_\_\_ Deputy

DATE: 09/01/95 TIME: 0802 FEE: 10.00 PAGES: 2 FEE NO: 1995-027202

When recorded, mail to: Rick Harris 7955 E. Chaparral # 9 Scottsdale AZ 85250

NOTICE OF MINING CLAIM

REC 236108

- 1. TYPE OF NOTICE: [ ] Location [x] Amendment [x] Relocation 2. TYPE OF CLAIM: [ ] Placer [x] Lode [ ] Millsite [ ] Tunnelsite 3. The name and address of the Locator is

Rick Harris, Martin J. McKenna, Clarence Heisler

NAME: 7955 E. Chaparral Rd. # 9 ADDRESS: Scottsdale, AZ. 85250 CITY: Scottsdale STATE: AZ ZIP: 85250

- 4. The name of the claim is Bluerock #3 5. The date of the location is 1 September 1995 6. The claim is 1500 feet long and 600 feet wide. The distance from the Location monument to each end of the claim is 1499 feet in a 300 West direction and 300 feet in a North direction. 7. The general course of the claim is from the East to the West 8. The location of the claim is in Section 33, Township 4S, Range 11E, Gila and Salt River Base and Meridian, Phoenix Mining District, Pinal County, State of Arizona 9. If amending or relocating, the previous claim name was Redbird #3 (amended) recorded in Docket(Book) 1754 page(s) 733 of Phoenix Mining District, Pinal County, State of Arizona 10. The location of the claim with reference to a natural object or permanent monument is The SW corner of the claim is 1200 feet in a north direction from the survey marker marking the SE corner of Section 33 T4S R11E an then 1500 Ftwest

RECEIVED SEP 21 1 44 PM '95

Date 1 Sep 1995

(signature) Martin J. McKenna 2298 West Broadway Rd. (address) Apache Junction, AZ 85220 (city/state/zip)

- The name of the claim is Bluerock #3
- The SE corner of the claim is 1200 feet in a north direction to a survey monument or permanent natural object described as The survey marker marking the SE corner of section 33 T4S R11E
- The type of location monument is Stones and a wooden post.  
The type of corner and end monuments are Stones and a wooden post.
- The bearing and distance between the corners of the claim are beginning at the SW corner of the claim, 1500 feet in a East direction to the SE corner, then 600 feet in a North direction to the NE corner, then 1500 feet in a West direction to the NW corner, then 600 feet in a South direction to the point of beginning.

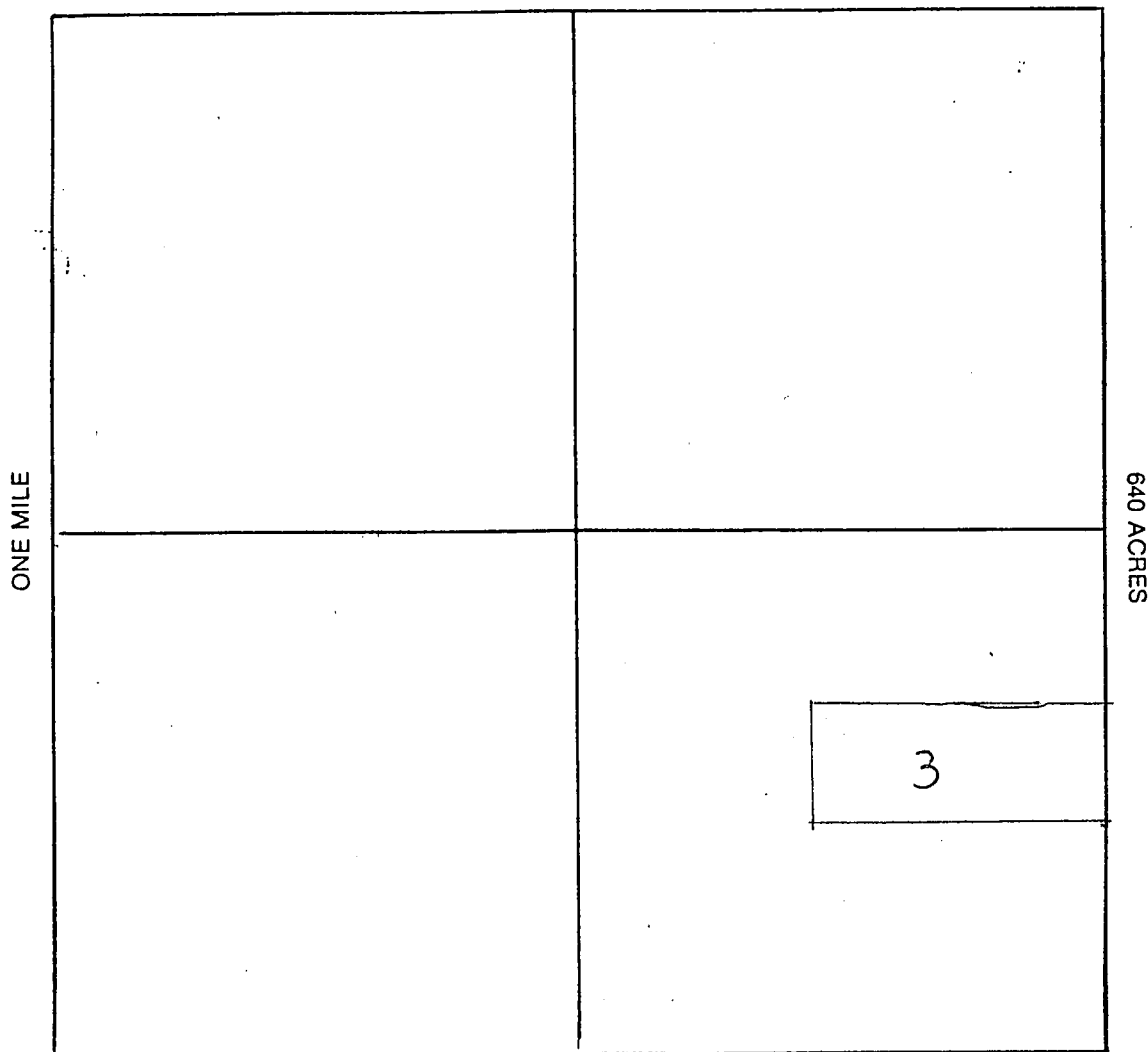
MAP

One inch = One thousand feet

North Arrow



ONE MILE



Section 33 Range 11E Township 4S  
Gila and Salt River Base and Meridian.

Date 1 Sep 1995

*Murray McKenna*  
 SIGNATURE

2

1995 027203



OFFICIAL RECORDS OF PINAL COUNTY RECORDER KATHLEEN C. FELIX

STATE OF ... COUNTY OF ... I hereby certify that the within instrument filed for record in ... State of ... County Recorder ... By ... Deputy

DATE: 09/01/95 TIME: 0802 FEE: 10.00 PAGES: 2 FEE NO: 1995-027203

When recorded, mail to: Rick Harris 7955 E. Chaparral # 9 Scottsdale AZ 85250

NOTICE OF MINING CLAIM

RECEIVED 338109

- 1. TYPE OF NOTICE: Location Amendment Relocation
2. TYPE OF CLAIM: Placer Lode Millsite Tunnelsite
3. The name and address of the Locator is

Rick Harris, Martin J. McKenna, Clarence Heisler

NAME: 7955 E. Chaparral Rd. # 9 ADDRESS: Scottsdale, AZ. ZIP: 85250

- 4. The name of the claim is Bluerock #4
5. The date of the location is 1 September 1995
6. The claim is 1500 feet long and 600 feet wide. The distance from the Location monument to each end of the claim is 1499 feet in a 300 West direction and 300 feet in a North direction.
7. The general course of the claim is from the East to the West
8. The location of the claim is in Section 33, Township 4S, Range 11E, Gila and Salt River Base and Meridian, Phoenix Mining District, Pinal County, State of Arizona
9. If amending or relocating, the previous claim name was Redbird #4 (amended) recorded in Docket(Book) 1754 page(s) 735 of Phoenix Mining District, Pinal County, State of Arizona
10. The location of the claim with reference to a natural object or permanent monument is The SW corner of the claim is 1800 feet in a north direction from the survey marker marking the SE corner of Section 33 T4S R11E an then 1500 Ft west

RECEIVED 24 1 44 PM '95

Date 1 Sep 1995

Martin J. McKenna (signature) 2290 West Broadway Rd. (address) Apache Junction, AZ 85220 (city/state/zip)

1995-027203

MINING CLAIM LOCAT

- The name of the claim is Bluerock #4
- The SE corner of the claim is 1800 feet in a north direction to a survey monument or permanent natural object described as The survey marker marking the SE corner of section 33 T4S R11E
- The type of location monument is Stones and a wooden post.  
The type of corner and end monuments are Stones and a wooden post.
- The bearing and distance between the corners of the claim are beginning at the SW corner of the claim, 1500 feet in a East direction to the SE corner, then 600 feet in a North direction to the NE corner, then 1500 feet in a West direction to the NW corner, then 600 feet in a South direction to the point of beginning.


MAP

One inch = One thousand feet

North Arrow



ONE MILE



Section 33 Range 11E Township 4S  
Gila and Salt River Base and Meridian.

Date 1 Sep 1995

*Mandy McKenna*  
 SIGNATURE

2

1995 027204



OFFICIAL RECORDS OF PINAL COUNTY RECORDER KATHLEEN C. FELIX

DATE: 09/01/95 TIME: 0802 FEE: 10.00 PAGES: 2 FEE NO: 1995-027204

STATE OF COUNTY OF I hereby certify that the within instr filed for record in State of County Recorder By Deputy

When recorded, mail to: Rick Harris 7955 E. Chaparral #9 Scottsdale AZ 85250

NOTICE OF MINING CLAIM

A MC 33610

- 1. TYPE OF NOTICE: Location Amendment Relocation 2. TYPE OF CLAIM: Placer Lode Millsite Tunnelsite 3. The name and address of the Locator is

Rick Harris, Martin J. McKenna, Clarence Heisler

7955 E. Chaparral Rd. #

Scottsdale, AZ.

85250

- 4. The name of the claim is Bluerock #5 5. The date of the location is 1 September 1995 6. The claim is 1500 feet long and 600 feet wide. The distance from the Location monument to each end of the claim is 1499 feet in a 300 West direction and 300 feet in a North direction. 7. The general course of the claim is from the East to the West 8. The location of the claim is in Section 33, Township 4S, Range 11E, Gila and Salt River Base and Meridian, Phoenix Mining District, Pinal County, State of Arizona 9. If amending or relocating, the previous claim name was Redbird #5 (amended) recorded in Docket(Book) 1754 page(s) 737 of Phoenix Pinal Mining District, Arizona 10. The location of the claim with reference to a natural object or permanent monument is The SW corner of the claim is 2400 feet in a north direction from the survey marker marking the SE corner of Section 33 T4S R11E an then 1500 Ft west

RECEIVED SEP 14 11 1995 ARIZONA RECORDS OFFICE

Date 1 Sep 1995

Martin J. McKenna (signature)

2290 West Broadway Rd. Apache Junction, AZ 85220

(city/state/zip)

1995-027204

M. OF MINING CLAIM LOCAT

- The name of the claim is Blue Rock #5
- The SE corner of the claim is 2400 feet in a North direction to a survey monument or permanent natural object described as The survey marker marking the SE corner of section 33 T4S R11E
- The type of location monument is Stones and a wooden post.  
The type of corner and end monuments are Stones and a wooden post.
- The bearing and distance between the corners of the claim are beginning at the SW corner of the claim, 1500 feet in a East direction to the SE corner, then 600 feet in a North direction to the NE corner, then 1500 feet in a West direction to the NW corner, then 600 feet in a South direction to the point of beginning.


MAP

One inch = One thousand feet

North Arrow



ONE MILE



Section 33 Range 11E Township 4S  
Gila and Salt River Base and Meridian.

Date 1 Sep 1995

[Signature]  
 SIGNATURE

2

199-027205



OFFICIAL RECORDS OF PINAL COUNTY RECORDER KATHLEEN C. FELIX

STATE OF ... COUNTY OF ... I hereby certify that the within instrument filed for record in ... State of ... County Recorder ... By ... Deputy

DATE: 09/01/95 TIME: 0802 FEE: 10.00 PAGES: 2 FEE NO: 1995-027205

When recorded, mail to: Rick Harris 7955 E. Chaparral # 9 Scottsdale AZ 85250

NOTICE OF MINING CLAIM

A HC 336111

- 1. TYPE OF NOTICE: Location Amendment Relocation
2. TYPE OF CLAIM: Placer Lode Millsite Tunnelsite
3. The name and address of the Locator is

Rick Harris, Martin J. McKenna, Clarence Heisler

NAME: 7955 E. Chaparral Rd. # 9 ADDRESS: Scottsdale, AZ. CITY: STATE: ZIP: 85250

- 4. The name of the claim is Bluerock #6
5. The date of the location is 1 September 1995
6. The claim is 1500 feet long and 600 feet wide. The distance from the Location monument to each end of the claim is 1499 feet in a 300 West direction and 300 feet in a North direction.
7. The general course of the claim is from the East to the West
8. The location of the claim is in Section 34, Township 4S, Range 11E, Gila and Salt River Base and Meridian, Phoenix Mining District, Pinal County, State of Arizona
9. If amending or relocating, the previous claim name was Redbird #6 (amended) recorded in Docket(Book) 1754 page(s) 739 of Phoenix Pinal Mining District, Arizona
10. The location of the claim with reference to a natural object or permanent monument is The SW corner of the claim is 1800 feet in a north direction from the survey marker marking the SE corner of Section 33 T4S R11E

Date 1 Sep 1995

Signature: Martin J. McKenna
Address: 2290 West Broadway Rd. Apache Junction, AZ 85220

RECEIVED ARIZONA BUREAU OF MINING NOV 24 1 44 PM '95



1995-027205

MAP OF MINING CLAIM LOCATIONS

- The name of the claim is Bluerock #6
- The SW corner of the claim is 1800 feet in a north direction to a survey monument or permanent natural object described as The survey marker marking the SE corner of section 33 T4S R11E
- The type of location monument is Stones and a wooden post.  
The type of corner and end monuments are Stones and a wooden post.
- The bearing and distance between the corners of the claim are beginning at the SW corner of the claim, 1500 feet in a East direction to the SE corner, then 600 feet in a North direction to the NE corner, then 1500 feet in a West direction to the NW corner, then 600 feet in a South direction to the point of beginning.

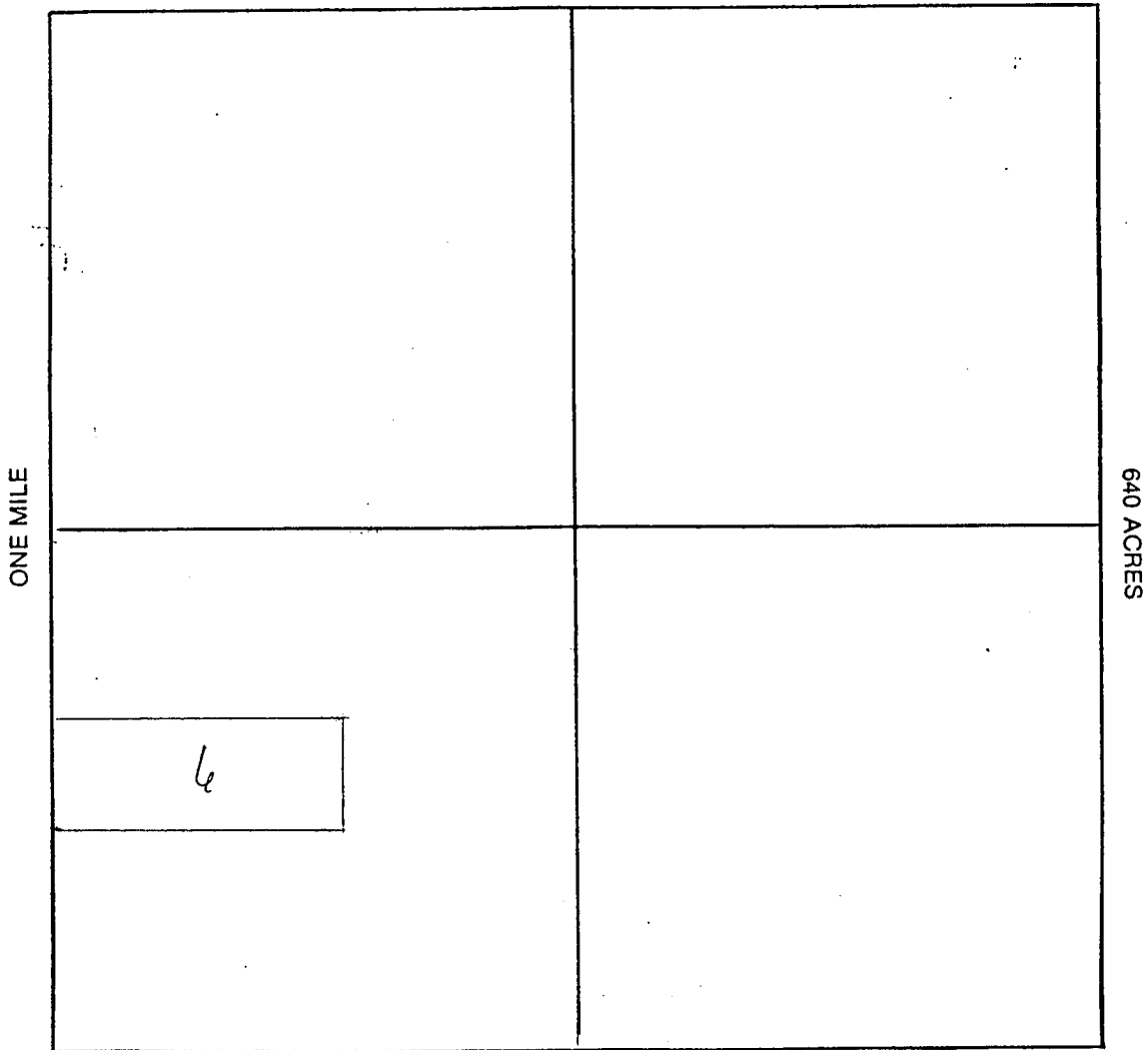
MAP

One inch = One thousand feet

North Arrow



ONE MILE



Section 34 Range 11E Township 4S  
Gila and Salt River Base and Meridian.

Date 1 Sep 1995

*Mandy McKeen*  
 SIGNATURE

2

19 -027206



OFFICIAL RECORDS OF  
PINAL COUNTY RECORDER  
KATHLEEN C. FELIX

STATE OF \_\_\_\_\_ }  
COUNTY OF \_\_\_\_\_ } ss.  
Witness my hand and Official Seal.

I hereby certify that the within instrum  
filed for record in \_\_\_\_\_  
State of \_\_\_\_\_

Indexed \_\_\_\_\_ Paged \_\_\_\_\_ Blotted \_\_\_\_\_  
\_\_\_\_\_  
\_\_\_\_\_

County Recorder \_\_\_\_\_  
By \_\_\_\_\_ Deputy

DATE: 09/01/95 TIME: 0802  
FEE : 10.00  
PAGES: 2  
FEE NO: 1995-027206

When recorded, mail to: Rick Harris 7955 E. Chaparral # 9 Scottsdale AZ 85250

### NOTICE OF MINING CLAIM

A  
HC  
336112

- 1. TYPE OF NOTICE:  Location  Amendment  Relocation
- 2. TYPE OF CLAIM:  Placer  Lode  Millsite  Tunnelsite
- 3. The name and address of the Locator is

Rick Harris, Martin J. McKenna, Clarence Heisler

NAME \_\_\_\_\_  
 7955 E. Chaparral Rd. # 9  
 ADDRESS \_\_\_\_\_  
 Scottsdale, AZ. \_\_\_\_\_  
 CITY \_\_\_\_\_ STATE \_\_\_\_\_ ZIP 85250

- 4. The name of the claim is Bluerock #7
- 5. The date of the location is 1 September 1995
- 6. The claim is 1500 feet long and 600 feet wide. The distance from the Location monument to each end of the claim is 1499 feet in a 300 West direction and 300 feet in a North direction.
- 7. The general course of the claim is from the East to the West
- 8. The location of the claim is in Section 34, Township 4S, Range 11E, Gila and Salt River Base and Meridian, Phoenix Mining District, Pinal County, State of Arizona
- 9. If amending or relocating, the previous claim name was Redbird #7 (amended) recorded in Docket(Book) 1754 page(s) 741 of Phoenix Mining District, Pinal County, State of Arizona
- 10. The location of the claim with reference to a natural object or permanent monument is The SW corner of the claim is 2400 feet in anorth direction from the survey marker marking the SE corner of Section 33 T4S R11E

Date 1 Sep 1995

*Martin J. McKenna*  
 Martin J. McKenna  
 (signature)  
 2290 West Broadway Rd.  
 Apache Junction, AZ 85220  
 (city/state/zip)

RECEIVED  
PINAL COUNTY RECORDER  
SEP 21 1 45 PM '95

1. The name of the claim is Bluerock #7
2. The SW corner of the claim is 2400 feet in a north direction to a survey monument or permanent natural object described as The survey marker marking the SE corner of section 33 T4S R11E
3. The type of location monument is Stones and a wooden post.  
The type of corner and end monuments are Stones and a wooden post.
4. The bearing and distance between the corners of the claim are beginning at the SW corner of the claim, 1500 feet in a East direction to the SE corner, then 600 feet in a North direction to the NE corner, then 1500 feet in a West direction to the NW corner, then 600 feet in a South direction to the point of beginning.

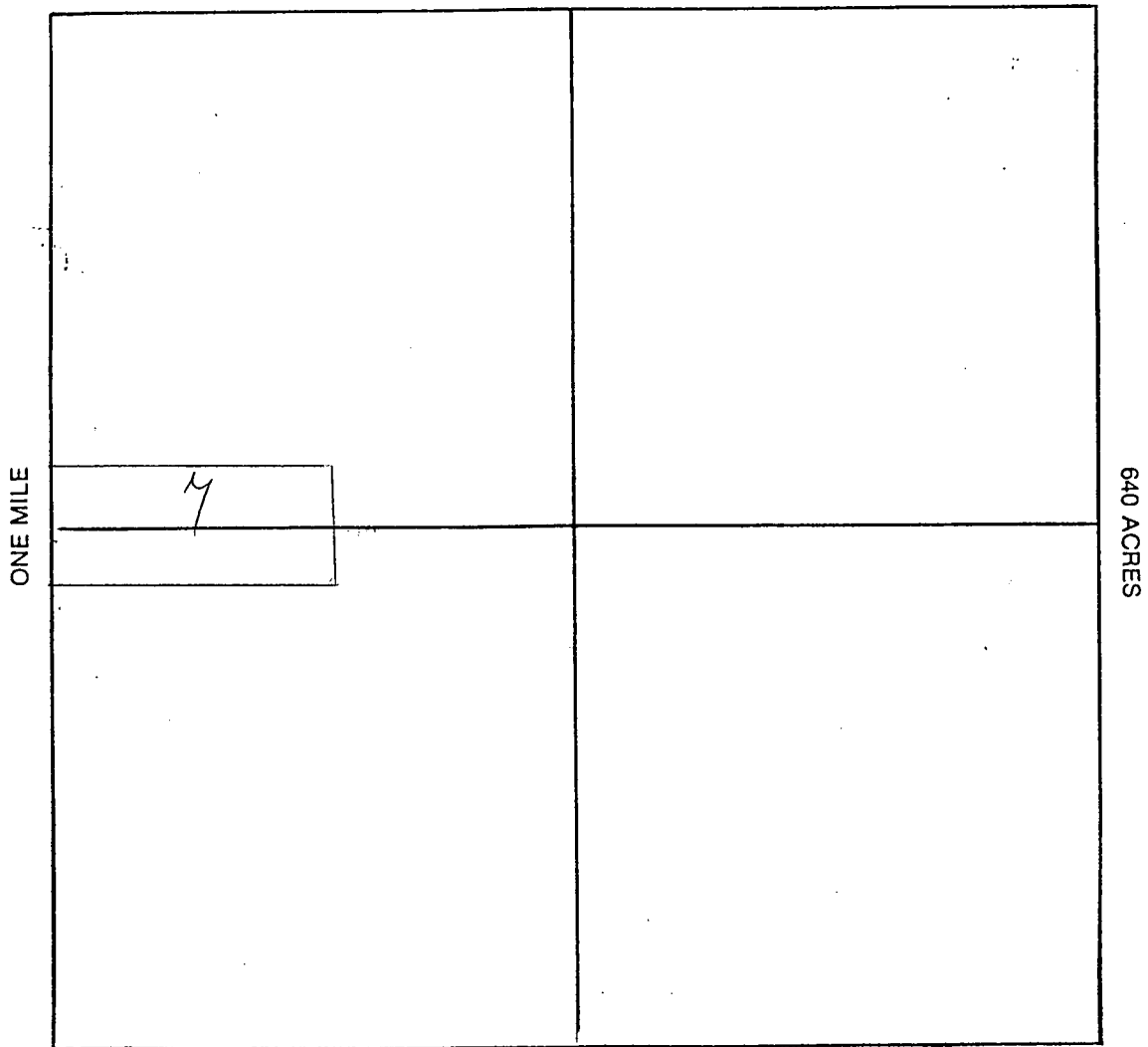
MAP

One inch = One thousand feet

North Arrow



ONE MILE



Section 34 Range 11E Township 4S  
Gila and Salt River Base and Meridian.

Date 1 Sep 1995

*Marty McKenna*  
 SIGNATURE

2

1995-027207



OFFICIAL RECORDS OF PINAL COUNTY RECORDER. KATHLEEN C. FELIX

STATE OF \_\_\_\_\_ }  
COUNTY OF \_\_\_\_\_ } ss.  
Witness my hand and Official Seal.

I hereby certify that the within instrum  
filed for record in \_\_\_\_\_  
State of \_\_\_\_\_  
\_\_\_\_\_  
County Recorder  
By \_\_\_\_\_  
Deputy

DATE: 09/01/95 TIME: 0802  
FEE : 10.00  
PAGES: 2  
FEE NO: 1995-027207

When recorded, mail to: Rick Harris 7955 E. Chaparral # 9 Scottsdale AZ

### NOTICE OF MINING CLAIM

- 1. TYPE OF NOTICE:  Location  Amendment  Relocation
- 2. TYPE OF CLAIM:  Placer  Lode  Millsite  Tunnelsite
- 3. The name and address of the Locator is

Rick Harris, Martin J. McKenna, Clarence Heisler

NAME \_\_\_\_\_  
7955 E. Chaparral Rd. # 9 \_\_\_\_\_  
ADDRESS \_\_\_\_\_  
Scottsdale, AZ. \_\_\_\_\_  
CITY \_\_\_\_\_ STATE \_\_\_\_\_ ZIP \_\_\_\_\_  
85250

- 4. The name of the claim is Bluerock #8
- 5. The date of the location is 1 September 1995
- 6. The claim is 1500 feet long and 600 feet wide. The distance from the Location monument to each end of the claim is 1499 feet in a 300 West direction and 300 feet in a North direction.
- 7. The general course of the claim is from the East to the West
- 8. The location of the claim is in Section 33, Township 4S, Range 11E, Gila and Salt River Base and Meridian, Phoenix Mining District, Pinal County, State of Arizona
- 9. If amending or relocating, the previous claim name was Redbird #8 (amended) recorded in Docket(Book) 1754 page(s) 743 Phoenix Mining District, Pinal County, State of Arizona
- 10. The location of the claim with reference to a natural object or permanent monument is The SW corner of the claim is 1200 feet in a north direction from the survey marker marking the SE corner of Section 33 T4S R11E an then 3000 Ft west

A-M-C-330

RECEIVED  
PINAL COUNTY RECORDER OFFICE  
17 11 1995

Date 1 Sep 1995

Martin J. McKenna  
(signature)  
2290 West Broadway Rd.  
Apache Junction, AZ 85220  
(address)  
(city/state/zip)

1995-027207 MAP MINING CLAIM LOCATION

- The name of the claim is Blue Rock # 8
- The SE corner of the claim is 1200 feet in a North direction to a survey monument or permanent natural object described as The survey marker marking the SE corner of section 33 T4S R11E and then 1500 feet west
- The type of location monument is Stones and a wooden post.  
The type of corner and end monuments are Stones and a wooden post.
- The bearing and distance between the corners of the claim are beginning at the SW corner of the claim, 1500 feet in a East direction to the SE corner, then 600 feet in a North direction to the NE corner, then 1500 feet in a West direction to the NW corner, then 600 feet in a South direction to the point of beginning.

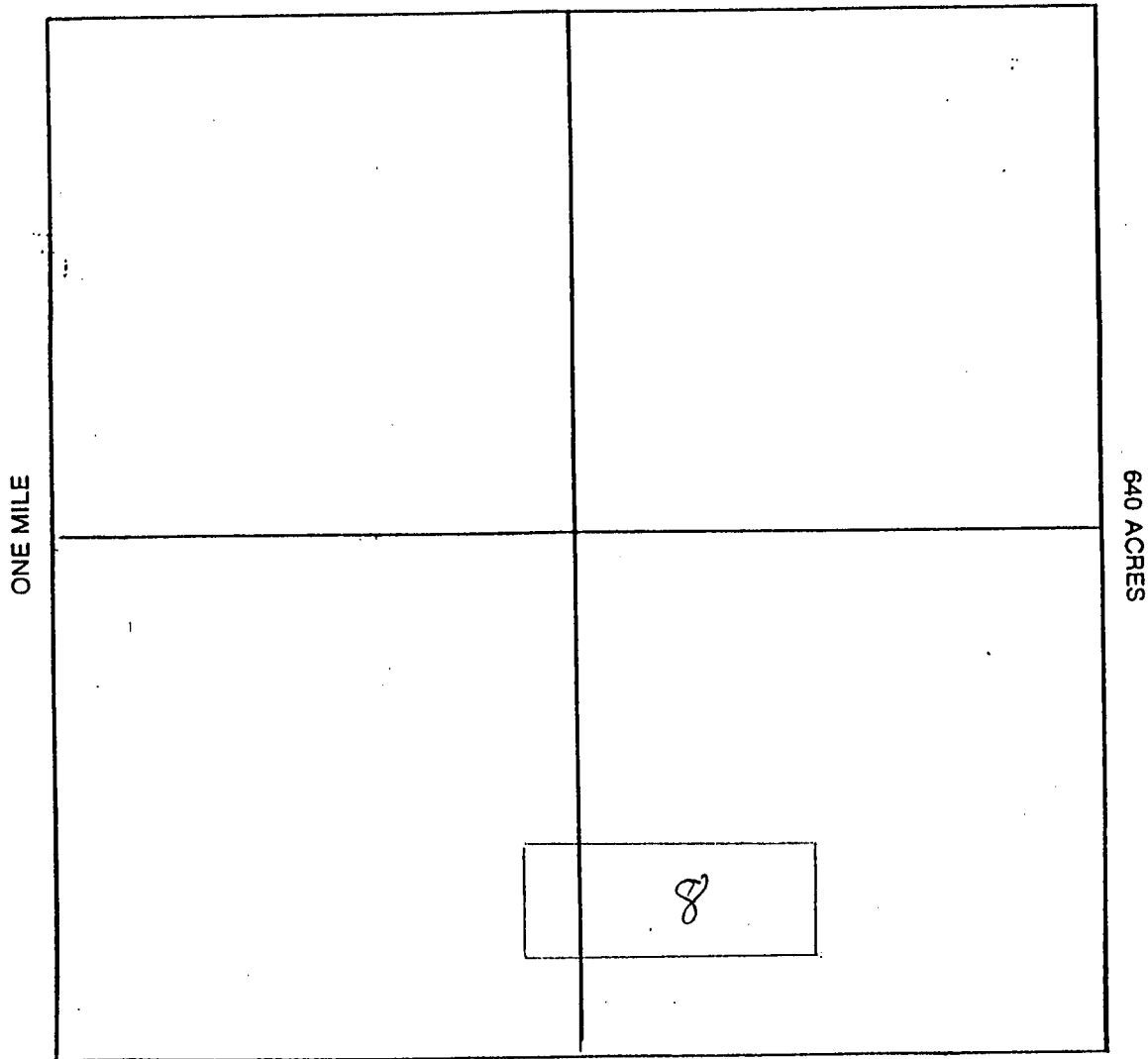
MAP

One inch = One thousand feet

North Arrow



ONE MILE



Section 33 Range 11E Township 4S  
Gila and Salt River Base and Meridian.

Date 1 Sep 1995

Mark J. McKee  
 SIGNATURE

2

1995 27208



OFFICIAL RECORDS OF PINAL COUNTY RECORDER KATHLEEN C. FELIX

STATE OF ... COUNTY OF ... I hereby certify that the within instrument filed for record in ... State of ... County Recorder ... By ... Deputy

DATE: 09/01/95 TIME: 0802 FEE: 10.00 PAGES: 2 FEE NO: 1995-027208

When recorded, mail to: Rick Harris 7955 E. Chaparral # 9 Scottsdale AZ 85250

NOTICE OF MINING CLAIM

A HC 336 114

- 1. TYPE OF NOTICE: Location Amendment Relocation
2. TYPE OF CLAIM: Placer Lode Millsite Tunnelsite
3. The name and address of the Locator is

Rick Harris, Martin J. McKenna, Clarence Heisler

NAME: 7955 E. Chaparral Rd. # 9 ADDRESS: Scottsdale, AZ. CITY: STATE: ZIP: 85250

- 4. The name of the claim is Bluerock #9
5. The date of the location is 1 September 1995
6. The claim is 1500 feet long and 600 feet wide. The distance from the Location monument to each end of the claim is 1499 feet in a 300 West direction and 300 feet in a North direction.
7. The general course of the claim is from the East to the West
8. The location of the claim is in Section 33, Township 4S, Range 11E, Gila and Salt River Base and Meridian, Phoenix Mining District, Pinal County, State of Arizona
9. If amending or relocating, the previous claim name was Redbird #11 (amended) recorded in Docket(Book) 1754 page(s) 749 of Phoenix Mining District, Pinal County, State of Arizona
10. The location of the claim with reference to a natural object or permanent monument is The SW corner of the claim is 3000 feet in a north direction from the survey marker marking the SE corner of Section 33 T4S R11E an then 1500 Ft west

RECEIVED ALTA SURVEY OFFICE NOV 21 1 45 PM '95 ARIZONA STATE OFFICE

Date 1 Sep 1995

Martin J. McKenna (signature)

2290 West Broadway Rd. Apache Junction, AZ 85220

(city/state/zip)

- The name of the claim is Bluerock #9
- The SE corner of the claim is 3000 feet in a north direction to a survey monument or permanent natural object described as The survey marker marking the SE corner of section 33 T4S R11E
- The type of location monument is Stones and a wooden post.  
The type of corner and end monuments are Stones and a wooden post.
- The bearing and distance between the corners of the claim are beginning at the SW corner of the claim, 1500 feet in a East direction to the SE corner, then 600 feet in a North direction to the NE corner, then 1500 feet in a West direction to the NW corner, then 600 feet in a South direction to the point of beginning.


MAP

One inch = One thousand feet

North Arrow



ONE MILE



Section 33 Range 11E Township 4S  
Gila and Salt River Base and Meridian.

Date 1 Sep 1995

*[Handwritten Signature]*  
 SIGNATURE

2

1995-027209



OFFICIAL RECORDS OF PINAL COUNTY RECORDER KATHLEEN C. FELIX

STATE OF ... COUNTY OF ... I hereby certify that the within instrument filed for record in ... State of ... County Recorder ... By ... Deputy

DATE: 09/01/95 TIME: 0802 FEE: 10.00 PAGES: 2 FEE NO: 1995-027209

When recorded, mail to: Rick Harris 7955 E. Chaparral # 9 Scottsdale AZ 85250

NOTICE OF MINING CLAIM

- 1. TYPE OF NOTICE: Location Amendment Relocation
2. TYPE OF CLAIM: Placer Lode Millsite Tunnelsite
3. The name and address of the Locator is

Rick Harris, Martin J. McKenna, Clarence Heisler

Vertical stamp: A H C 330 11E

NAME: 7455 E. Chaparral Rd. # ADDRESS: Scottsdale, AZ. CITY: STATE: Blue Rock #10 ZIP: 85250

- 4. The name of the claim is Blue Rock #10
5. The date of the location is 1 September 1995
6. The claim is 1500 feet long and 600 feet wide. The distance from the Location monument to each end of the claim is 1499 feet in a 300 West direction and 300 feet in a North direction.
7. The general course of the claim is from the East to the West
8. The location of the claim is in Section 33, Township 4S, Range 11E, Gila and Salt River Base and Meridian, Phoenix Mining District, Pinal County, State of Arizona
9. If amending or relocating, the previous claim name was Redbird #12 (amended) recorded in Docket(Book) 1754 page(s) 751 Phoenix Mining District, Pinal County, State of Arizona
10. The location of the claim with reference to a natural object or permanent monument is The SW corner of the claim is 3600 feet in a north direction from the survey marker marking the SE corner of Section 33 T4S R11E an then 1500 Ft west

RECEIVED ARIZONA COUNTY OFFICE NOV 21 1 45 PM '95

Date 1 Sep 1995

Signature: Martin J. McKenna (signature) 2290 West Broadway Rd. Apache Junction, AZ 85220 (city/state/zip)



1995-027209

MAP OF MINING CLAIM LOCATED

- The name of the claim is Bluerock #10
- The SE corner of the claim is 3600 feet in a north direction to a survey monument or permanent natural object described as The survey marker marking the SE corner of section 33 T4S R11E
- The type of location monument is Stones and a wooden post.  
The type of corner and end monuments are Stones and a wooden post.
- The bearing and distance between the corners of the claim are beginning at the SW corner of the claim, 1500 feet in a East direction to the SE corner, then 600 feet in a North direction to the NE corner, then 1500 feet in a West direction to the NW corner, then 600 feet in a South direction to the point of beginning.


MAP

One inch = One thousand feet

North Arrow



ONE MILE



Section 33 Range 11E Township 4S  
Gila and Salt River Base and Meridian.

Date 1 Sep 1995

*Marty McKeen*  
 SIGNATURE

2

1995 027210



OFFICIAL RECORDS OF  
PINAL COUNTY RECORDER  
KATHLEEN C. FELIX

STATE OF \_\_\_\_\_ }  
COUNTY OF \_\_\_\_\_ } ss.  
Witness my hand and Official Seal.  
Indexed Paged Blotted

I hereby certify that the within instrument  
filed for record in \_\_\_\_\_  
State of \_\_\_\_\_  
County Recorder  
By \_\_\_\_\_ Deputy

DATE: 09/01/95 TIME: 0802  
FEE : 10.00  
PAGES: 2  
FEE NO: 1995-027210

When recorded, mail to: Rick Harris 7955 E. Chaparral # 9 Scottsdale AZ 85250

### NOTICE OF MINING CLAIM

A  
MC  
336116

- 1. TYPE OF NOTICE:  Location  Amendment  Relocation
- 2. TYPE OF CLAIM:  Placer  Lode  Millsite  Tunnelsite
- 3. The name and address of the Locator is

Rick Harris, Martin J. McKenna, Clarence Heisler

NAME  
7455 E. Chaparral Rd. # 9  
ADDRESS  
Scottsdale, AZ. ZIP 85250

- 4. The name of the claim is Bluerock #11 STATE
- 5. The date of the location is 1 September 1995
- 6. The claim is 1500 feet long and 600 feet wide. The distance from the Location monument to each end of the claim is 1499 feet in a 300 West direction and 300 feet in a North direction.
- 7. The general course of the claim is from the East to the West
- 8. The location of the claim is in Section 33, Township 4S, Range 11E, Gila and Salt River Base and Meridian, Phoenix Mining District, Pinal County, State of Arizona
- 9. If amending or relocating, the previous claim name was Redbird #13 (amended) recorded in Docket(Book) 1754 page(s) 1753 Phoenix Mining District, Pinal County, State of Arizona
- 10. The location of the claim with reference to a natural object or permanent monument is The SW corner of the claim is 4200 feet in a north direction from the survey marker marking the SE corner of Section 33 T4S R11E an then 1500 Ft west

RECEIVED  
1 SEP 1995  
OFFICE

Date 1 Sep 1995

Martin J. McKenna  
(signature)  
2290 West Broadway Rd.  
Apache Junction, AZ 85220  
(city/state/zip)

1995-027210

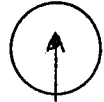
M - OF MINING CLAIM LOCAT

- The name of the claim is Bluerock #11
- The SE corner of the claim is 4200 feet in a north direction to a survey monument or permanent natural object described as The survey marker marking the SE corner of section 33 T4S R11E
- The type of location monument is Stones and a wooden post.  
The type of corner and end monuments are Stones and a wooden post.
- The bearing and distance between the corners of the claim are beginning at the SW corner of the claim, 1500 feet in a East direction to the SE corner, then 600 feet in a North direction to the NE corner, then 1500 feet in a West direction to the NW corner, then 600 feet in a South direction to the point of beginning.


MAP

One inch = One thousand feet

North Arrow



ONE MILE



Section 33 Range 11E Township 4S  
Gila and Salt River Base and Meridian.

Date 1 Sep 1995

*Marty McKenna*  
 SIGNATURE

2

1995 027211



OFFICIAL RECORDS OF PINAL COUNTY RECORDER KATHLEEN C. FELIX

STATE OF \_\_\_\_\_ } ss. COUNTY OF \_\_\_\_\_ Witness my hand and Official Seal. Indexed Paged Blotted

I hereby certify that the within instrument filed for record in \_\_\_\_\_ Co State of \_\_\_\_\_ County Recorder By \_\_\_\_\_ Deputy

DATE: 09/01/95 TIME: 0802 FEE: 10.00 PAGES: 2 FEE NO: 1995-027211

When recorded, mail to: Rick Harris 7455 E. Chaparral # 9 Scottsdale AZ

NOTICE OF MINING CLAIM

- 1. TYPE OF NOTICE: [ ] Location [ ] Amendment [X] Relocation 2. TYPE OF CLAIM: [ ] Placer [X] Lode [ ] Millsite [ ] Tunnelsite 3. The name and address of the Locator is

Rick Harris, Martin J. McKenna, Clarence Heisler

A HC 336117

NAME: 7455 E. Chaparral Rd. # ADDRESS: Scottsdale, AZ. CITY: STATE: ZIP:

- 4. The name of the claim is Bluerock #12 5. The date of the location is 1 September 1995 6. The claim is 1500 feet long and 600 feet wide. The distance from the Location monument to each end of the claim is 1499 feet in a 300 West direction and 300 feet in a North direction. 7. The general course of the claim is from the East to the West 8. The location of the claim is in Section 34, Township 4S, Range 11E, Gila and Salt River Base and Meridian, Phoenix Mining District, Pinal County, State of Arizona 9. If amending or relocating, the previous claim name was Redbird #42 recorded in Docket(Book) 1754 page(s) 811 of Phoenix Mining District, Pinal County, State of Arizona 10. The location of the claim with reference to a natural object or permanent monument is The SW corner of the claim is 3000 feet in a north direction from the survey marker marking the SE corner of Section 33 T4S R11E

RECEIVED ARIZONA STATE OFFICE NOV 21 1 45 PM '95

Date 1 Sep 1995

Martin J. McKenna (signature)

2290 West Broadway Rd. Apache Junction, AZ 85220

(city/state/zip)

1995-027211

MAP OF MINING CLAIM LOCAT

- The name of the claim is Bluerock #12
- The SW corner of the claim is 3000 feet in a north direction to a survey monument or permanent-natural object described as The survey marker marking the SE corner of section 33 T4S R11E
- The type of location monument is Stones and a wooden post.  
The type of corner and end monuments are Stones and a wooden post.
- The bearing and distance between the corners of the claim are beginning at the SW corner of the claim, 1500 feet in a East direction to the SE corner, then 600 feet in a North direction to the NE corner, then 1500 feet in a West direction to the NW corner, then 600 feet in a South direction to the point of beginning.


MAP

One inch = One thousand feet

North Arrow



ONE MILE



Section 34 Range 11E Township 4S  
Gila and Salt River Base and Meridian.

Date 1 Sep 1995

*Marty McPerry*  
 SIGNATURE

2

1995 027212



OFFICIAL RECORDS OF PINAL COUNTY RECORDER KATHLEEN C. FELIX

STATE OF \_\_\_\_\_ } ss. COUNTY OF \_\_\_\_\_ } Witness my hand and Official Seal. Indexed Paged Blotted

I hereby certify that the within instrument filed for record in \_\_\_\_\_ State of \_\_\_\_\_ County Recorder By \_\_\_\_\_ Deputy

DATE: 09/01/95 TIME: 0802 FEE: 10.00 PAGES: 2 FEE NO: 1995-027212

When recorded, mail to: Rick Harris 7955 E. Chaparral # 9 Scottsdale AZ 85250

NOTICE OF MINING CLAIM

AFC 336118

- 1. TYPE OF NOTICE: Location Amendment Relocation
2. TYPE OF CLAIM: Placer Lode Millsite Tunnelsite
3. The name and address of the Locator is

Rick Harris, Martin J. McKenna, Clarence Heisler

NAME: 7955 E. Chaparral Rd. # 9 ADDRESS: Scottsdale, AZ. ZIP: 85250

- 4. The name of the claim is Bluerock #13
5. The date of the location is 1 September 1995
6. The claim is 1500 feet long and 600 feet wide. The distance from the Location monument to each end of the claim is 1499 feet in a 300 West direction and 300 feet in a North direction.
7. The general course of the claim is from the East to the West.
8. The location of the claim is in Section 34, Township 4S, Range 11E, Gila and Salt River Base and Meridian, Phoenix Mining District, Pinal County, State of Arizona.
9. If amending or relocating, the previous claim name was Redbird #47 recorded in Docket(Book) 1754 page(s) 821 of Phoenix Mining District, Pinal County, State of Arizona.
10. The location of the claim with reference to a natural object or permanent monument is The SW corner of the claim is 3600 feet in a north direction from the survey marker marking the SE corner of Section 33 T4S R11E

Date 1 Sep 1995

Signature: Martin J. McKenna
Address: 2290 West Broadway Rd. Apache Junction, AZ 85220

RECEIVED NOV 24 1 45 PM '95

1995-027212

**M-D F MINING CLAIM LOCAT**

Bluerock #13

- The name of the claim is Bluerock #13
- The SW corner of the claim is 3600 feet in a north direction to a survey monument or permanent natural object described as The survey marker marking the SE corner of section 33 T4S R11E
- The type of location monument is Stones and a wooden post.  
The type of corner and end monuments are Stones and a wooden post.
- The bearing and distance between the corners of the claim are beginning at the SW corner of the claim, 1500 feet in a East direction to the SE corner, then 600 feet in a North direction to the NE corner, then 1500 feet in a West direction to the NW corner, then 600 feet in a South direction to the point of beginning.


**MAP**

One inch = One thousand feet

North Arrow



ONE MILE



Section 34 Range 11E Township 4S  
Gila and Salt River Base and Meridian.

Date 1 Sep 1995

*Marty McKenna*  
 SIGNATURE

2

1995-027213



OFFICIAL RECORDS OF PINAL COUNTY RECORDER KATHLEEN C. FELIX

STATE OF \_\_\_\_\_ } ss. COUNTY OF \_\_\_\_\_

I hereby certify that the within instrument filed for record in \_\_\_\_\_ State of \_\_\_\_\_

Witness my hand and Official Seal. Indexed Paged Blotted

County Recorder By \_\_\_\_\_ Deputy

DATE: 09/01/95 TIME: 0802 FEE : 10.00 PAGES: 2 FEE NO: 1995-027213

When recorded, mail to: Rick Harris 7955 E. Chaparral # 9 Scottsdale AZ

NOTICE OF MINING CLAIM

- 1. TYPE OF NOTICE: [ ] Location [ ] Amendment [X] Relocation 2. TYPE OF CLAIM: [ ] Placer [X] Lode [ ] Millsite [ ] Tunnelsite 3. The name and address of the Locator is

Rick Harris, Martin J. McKenna, Clarence Heisler

NAME: 7955 E. Chaparral Rd. # 9 ADDRESS: Scottsdale, AZ. 85250 CITY: Bluerock #14 STATE: ZIP:

- 4. The name of the claim is Bluerock #14 5. The date of the location is 1 September 1995 6. The claim is 1500 feet long and 600 feet wide. The distance from the Location monument to each end of the claim is 1499 feet in a 300 West direction and 300 feet in a North direction. 7. The general course of the claim is from the East to the West 8. The location of the claim is in Section 34, Township 4S, Range 11E, Gila and Salt River Base and Meridian, Phoenix Mining District, Pinal County, State of Arizona 9. If amending or relocating, the previous claim name was Redbird #52 recorded in Docket(Book) 1754 page(s) 831 Phoenix Mining District, Pinal County, State of Arizona 10. The location of the claim with reference to a natural object or permanent monument is The SW corner of the claim is 4200 feet in a north direction from the survey marker marking the SE corner of Section 33 T4S R11E

Date 1 Sep 1995

Signature: Martin J. McKenna (signature) 2290 West Broadway Rd. (address) Apache Junction, AZ 85220 (city/state/zip)

RECEIVED SEP 1 1995



1995-027213 **MAP OF MINING CLAIM LOCATIONS**

1. The name of the claim is Bluerock #14
2. The SW corner of the claim is 4200 feet in a north direction to a survey monument or permanent natural object described as The survey marker marking the SE corner of section 33 T4S R11E
3. The type of location monument is Stones and a wooden post.  
The type of corner and end monuments are Stones and a wooden post.
4. The bearing and distance between the corners of the claim are beginning at the SW corner of the claim, 1500 feet in a East direction to the SE corner, then 600 feet in a North direction to the NE corner, then 1500 feet in a West direction to the NW corner, then 600 feet in a South direction to the point of beginning.


**MAP**

One inch = One thousand feet

North Arrow




ONE MILE



Section 34 Range 11E Township 4S  
Gila and Salt River Base and Meridian.

Date 1 Sep 1995

  
SIGNATURE

2

1995 27214



OFFICIAL RECORDS OF PINAL COUNTY RECORDER KATHLEEN C. FELIX

STATE OF COUNTY OF I hereby certify that the within instrument filed for record in State of County Recorder By Deputy

DATE: 09/01/95 TIME: 0802 FEE: 10.00 PAGES: 2 FEE NO: 1995-027214

When recorded, mail to: Rick Harris 7955 E. Chaparral # 9 Scottsdale AZ 85250

NOTICE OF MINING CLAIM

- 1. TYPE OF NOTICE: Location Amendment Relocation
2. TYPE OF CLAIM: Placer Lode Millsite Tunnelsite
3. The name and address of the Locator is

Rick Harris, Martin J. McKenna, Clarence Heisler

HC 336 20

7955 E. Chaparral Rd. # 9 Scottsdale, AZ. 85250

- 4. The name of the claim is Bluerock #15
5. The date of the location is 1 September 1995
6. The claim is 1500 feet long and 600 feet wide. The distance from the Location monument to each end of the claim is 1499 feet in a 300 West direction and 300 feet in a North direction.
7. The general course of the claim is from the East to the West
8. The location of the claim is in Section 33, Township 4S, Range 11E, Gila and Salt River Base and Meridian, Phoenix Mining District, Pinal County, State of Arizona
9. If amending or relocating, the previous claim name was Redbird #58 recorded in Docket(Book) 1754 page(s) 843 Phoenix Pinal Mining District, Arizona
10. The location of the claim with reference to a natural object or permanent monument is The SW corner of the claim is 4800 feet in a north direction from the survey marker marking the SE corner of Section 33 T4S R11E an then 1500 Ft west

RECEIVED ARIZONA COUNTY RECORDER OFFICE NOV 24 1 45 PM '95

Date 1 Sep 1995

Martin J. McKenna (signature) 2290 West Broadway Rd. Apache Junction, AZ 85220 (city/state/zip)

1995-027214

MAP OF MINING CLAIM LOCAT

Bluerock #15

- The name of the claim is \_\_\_\_\_
- The SE corner of the claim is 4800 feet in a north direction to a survey monument or permanent natural object described as The survey marker marking the SE corner of section 33 T4S R11E
- The type of location monument is Stones and a wooden post.  
The type of corner and end monuments are Stones and a wooden post.
- The bearing and distance between the corners of the claim are beginning at the SW corner of the claim, 1500 feet in a East direction to the SE corner, then 600 feet in a North direction to the NE corner, then 1500 feet in a West direction to the NW corner, then 600 feet in a South direction to the point of beginning.


MAP

One inch = One thousand feet

North Arrow



ONE MILE



Section 33 Range 11E Township 4S  
Gila and Salt River Base and Meridian.

Date 1 Sep 1995

*Marty McKeen*  
 SIGNATURE

2

1995-027215



OFFICIAL RECORDS OF  
PINAL COUNTY RECORDER  
KATHLEEN C. FELIX

STATE OF \_\_\_\_\_ }  
COUNTY OF \_\_\_\_\_ } ss. I hereby certify that the within instrument  
Witness my hand and Official Seal. filed for record in \_\_\_\_\_ Co  
State of \_\_\_\_\_  
County Recorder  
By \_\_\_\_\_ Deputy

DATE: 09/01/95 TIME: 0802  
FEE : 10.00  
PAGES: 2  
FEE NO: 1995-027215

When recorded, mail to: Rick Harris 7955 E. Chaparral # 9 Scottsdale AZ 85250

### NOTICE OF MINING CLAIM

A  
HC  
330  
121

- 1. TYPE OF NOTICE:  Location  Amendment  Relocation
- 2. TYPE OF CLAIM:  Placer  Lode  Millsite  Tunnelsite
- 3. The name and address of the Locator is

Rick Harris, Martin J. McKenna, Clarence Heisler

7955 E. Chaparral Rd. # 9

Scottsdale, AZ.

85250

- 4. The name of the claim is Bluerock #16
- 5. The date of the location is 1 September 1995
- 6. The claim is 1500 feet long and 600 feet wide. The distance from the Location monument to each end of the claim is 1499 feet in a 300 West direction and 300 feet in a North direction.
- 7. The general course of the claim is from the East to the West
- 8. The location of the claim is in Section 28, Township 4S, Range 11E, Gila and Salt River Base and Meridian, Phoenix Mining District, Pinal County, State of Arizona
- 9. If amending or relocating, the previous claim name was Redbird #65 recorded in Docket(Book) 1754 page(s) 857 of Phoenix Mining District, Pinal County, State of Arizona
- 10. The location of the claim with reference to a natural object or permanent monument is The SW corner of the claim is 5400 feet in a north direction from the survey marker marking the SE corner of Section 33 T4S R11E an then 1500 Ft west

RECEIVED  
PINAL COUNTY RECORDER  
OFFICE  
SEP 11 1995

Date 1 Sep 1995

Martin J. McKenna  
(signature)

2290 West Broadway Rd.  
Apache Junction, AZ 85220

(city/state/zip)

1995-027215

MAP OF MINING CLAIM LOCATIONS

- The name of the claim is Bluerock #16
- The SE corner of the claim is 5400 feet in a north direction to a survey monument or permanent natural object described as The survey marker marking the SE corner of section 33 T4S R11E
- The type of location monument is Stones and a wooden post.  
The type of corner and end monuments are Stones and a wooden post.
- The bearing and distance between the corners of the claim are beginning at the SW corner of the claim, 1500 feet in a East direction to the SE corner, then 600 feet in a North direction to the NE corner, then 1500 feet in a West direction to the NW corner, then 600 feet in a South direction to the point of beginning.


MAP

One inch = One thousand feet

North Arrow



ONE MILE



Section 28 Range 11E Township 4S  
Gila and Salt River Base and Meridian.

Date 1 Sep 1995

*Nancy McKenry*  
 SIGNATURE

2

1995-027216



OFFICIAL RECORDS OF PINAL COUNTY RECORDER KATHLEEN C. FELIX

STATE OF \_\_\_\_\_ } ss. COUNTY OF \_\_\_\_\_ Witness my hand and Official Seal. Indexed Paged Blotted

I hereby certify that the within instrument filed for record in \_\_\_\_\_ State of \_\_\_\_\_ County Recorder By \_\_\_\_\_ Deputy

DATE: 09/01/95 TIME: 0802 FEE: 10.00 PAGES: 2 FEE NO: 1995-027216

When recorded, mail to: Rick Harris 7955 E. Chaparral # 9 Scottsdale AZ

NOTICE OF MINING CLAIM

- 1. TYPE OF NOTICE: [ ] Location [ ] Amendment [X] Relocation 2. TYPE OF CLAIM: [ ] Placer [X] Lode [ ] Millsite [ ] Tunnelsite 3. The name and address of the Locator is

Rick Harris, Martin J. McKenna, Clarence Heisler

NAME: 7955 E. Chaparral Rd. # 9 ADDRESS: Scottsdale, AZ. ZIP: 85250

- 4. The name of the claim is Bluerock #17 5. The date of the location is 1 September 1995 6. The claim is 1500 feet long and 600 feet wide. The distance from the Location monument to each end of the claim is 1499 feet in a 300 West direction and 300 feet in a North direction. 7. The general course of the claim is from the East to the West 8. The location of the claim is in Section 34, Township 4S, Range 11E, Gila and Salt River Base and Meridian, Phoenix Mining District, Pinal County, State of Arizona 9. If amending or relocating, the previous claim name was Redbird #36 recorded in Docket(Book) 1754 page(s) 799 Phoenix Pinal Mining District, Pinal County, State of Arizona 10. The location of the claim with reference to a natural object or permanent monument is The SW corner of the claim is 4500 feet in a east direction from the survey marker marking the SE corner of Section 33 T4S R11E an then 1800 Ft north

Date 1 Sep 1995

Signature: Martin J. McKenna 2290 West Broadway Rd. Apache Junction, AZ 85220

RECEIVED SEP 24 1 46 PM '95

# 1995-027216 MAP OF MINING CLAIM LOCAT

1. The name of the claim is Bluerock #17
2. The SW corner of the claim is 4500 feet in a east direction to a survey monument or permanent natural object described as The survey marker marking the SE corner of section 33 T4S R11E and then 1800 feet north
3. The type of location monument is Stones and a wooden post.  
The type of corner and end monuments are Stones and a wooden post.
4. The bearing and distance between the corners of the claim are beginning at the SW corner of the claim, 1500 feet in a East direction to the SE corner, then 600 feet in a North direction to the NE corner, then 1500 feet in a West direction to the NW corner, then 600 feet in a South direction to the point of beginning.

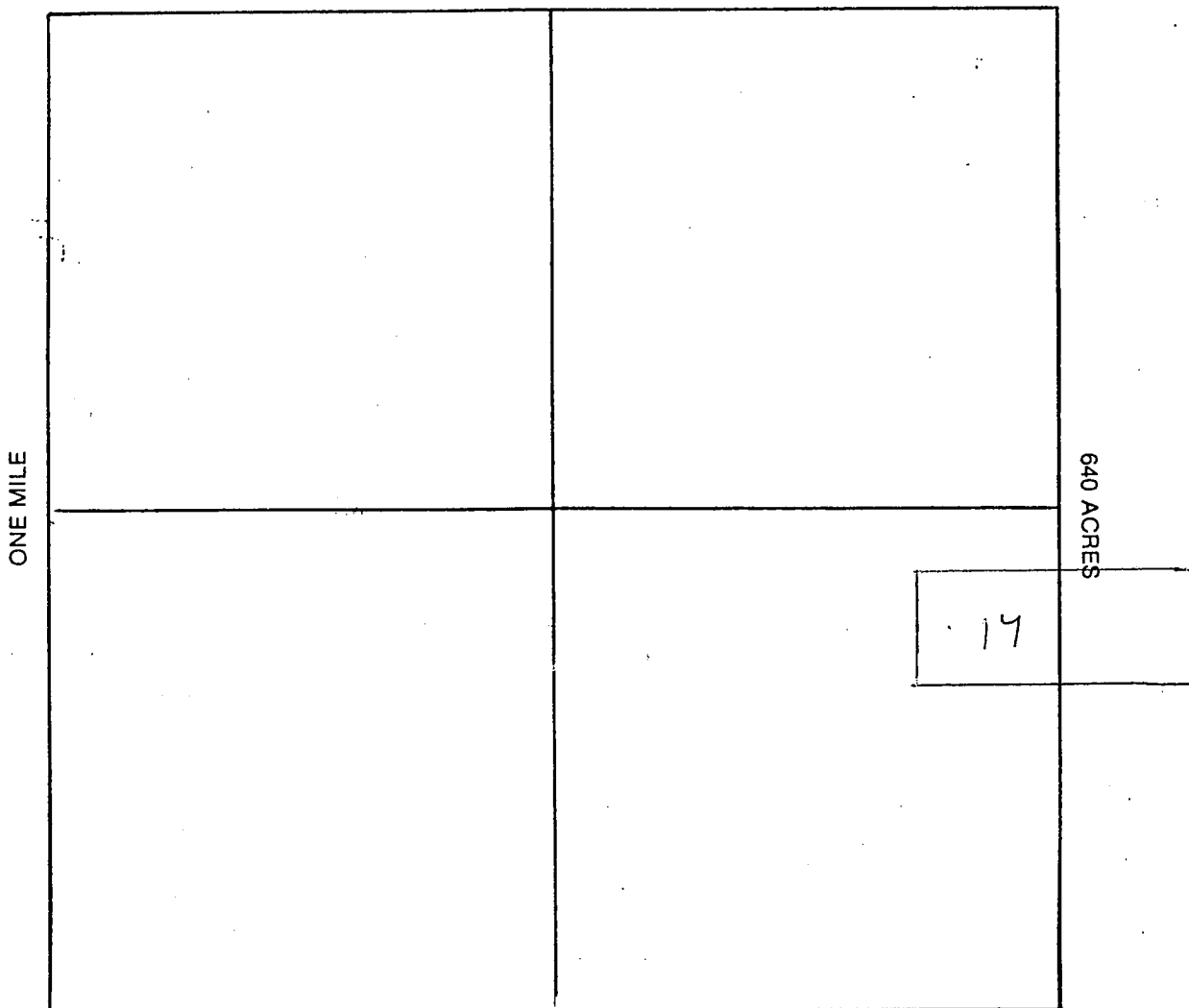
## MAP

One inch = One thousand feet

North Arrow




ONE MILE



Section 34 Range 11E Township 4S  
Gila and Salt River Base and Meridian.

Date 1 Sep 1995

  
SIGNATURE

2

1995-027217



OFFICIAL RECORDS OF PINAL COUNTY RECORDER KATHLEEN C. FELIX

STATE OF \_\_\_\_\_ } ss. COUNTY OF \_\_\_\_\_

I hereby certify that the within instrument filed for record in \_\_\_\_\_ Co State of \_\_\_\_\_

DATE: 09/01/95 TIME: 0802 FEE : 10.00 PAGES: 2 FEE NO: 1995-027217

Witness my hand and Official Seal. Indexed Paged Blotted

County Recorder By \_\_\_\_\_ Deputy

When recorded, mail to: Rick Harris 7955 E. Chaparral #9 Scottsdale AZ 85250

NOTICE OF MINING CLAIM

A H C 336 123

- 1. TYPE OF NOTICE: Location Amendment Relocation
2. TYPE OF CLAIM: Placer Lode Millsite Tunnelsite
3. The name and address of the Locator is

Rick Harris, Martin J. McKenna, Clarence Heisler

7955 E. Chaparral Rd. # 9 Scottsdale, AZ. 85250

- 4. The name of the claim is Bluerock #18
5. The date of the location is 1 September 1995
6. The claim is 1500 feet long and 600 feet wide. The distance from the Location monument to each end of the claim is 1499 feet in a 300 West direction and 300 feet in a North direction.
7. The general course of the claim is from the East to the West
8. The location of the claim is in Section 34, Township 4S, Range 11E, Gila and Salt River Base and Meridian, Phoenix Mining District, Pinal County, State of Arizona
9. If amending or relocating, the previous claim name was Redbird #21 recorded in Docket(Book) 1754 page(s) 769 Phoenix Mining District, Pinal County, State of Arizona
10. The location of the claim with reference to a natural object or permanent monument is The SW corner of the claim is 3000 feet in an east direction from the survey marker marking the SE corner of Section 33 T4S R11E a..

RECEIVED 24 1 46 PM '95

Date 1 Sep 1995

Martin J. McKenna (signature) 2290 West Broadway Rd. Apache Junction, AZ 85220



1995-027217

**M-D F MINING CLAIM LOCAT**

1. The name of the claim is Bluerock #18
2. The SW corner of the claim is 3000 feet in a east direction to a survey monument or permanent natural object described as The survey marker marking the SE corner of section 33 T4S R11E
3. The type of location monument is Stones and a wooden post.  
The type of corner and end monuments are Stones and a wooden post.
4. The bearing and distance between the corners of the claim are beginning at the SW corner of the claim, 1500 feet in a East direction to the SE corner, then 600 feet in a North direction to the NE corner, then 1500 feet in a West direction to the NW corner, then 600 feet in a South direction to the point of beginning.

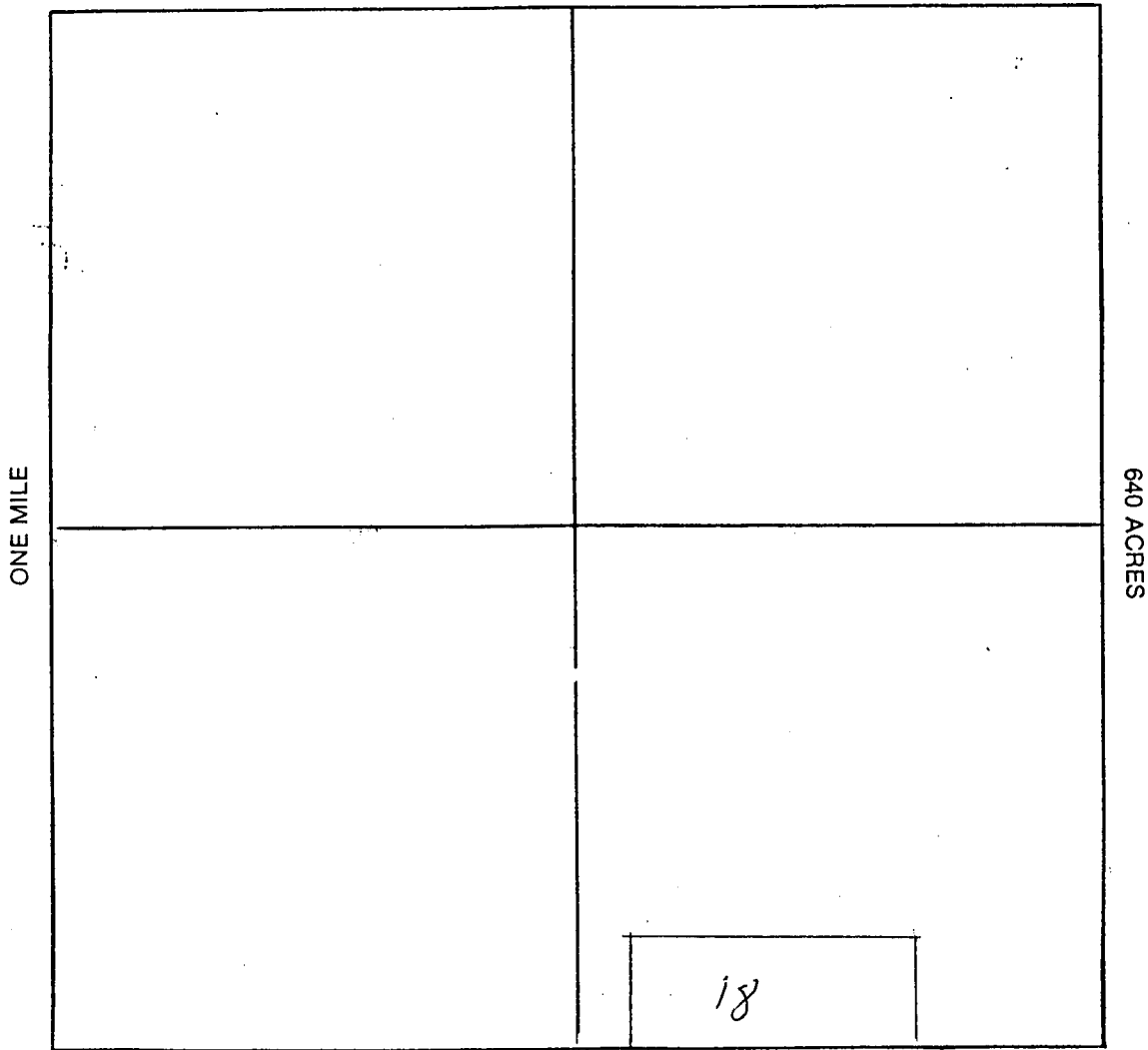
**MAP**

One inch = One thousand feet

North Arrow



ONE MILE



Section 34 Range 11E Township 4S  
Gila and Salt River Base and Meridian.

Date 1 Sep 1995

*Marty McKern*  
 SIGNATURE

2

115-027218



OFFICIAL RECORDS OF PINAL COUNTY RECORDER KATHLEEN C. FELIX

STATE OF ... COUNTY OF ... I hereby certify that the within instrument filed for record in ... State of ... County Recorder ... By ... Deputy

DATE: 09/01/95 TIME: 0802 FEE: 10.00 PAGES: 2 FEE NO: 1995-027218

When recorded, mail to: Rick Harris 7955 E. Chaparral # 9 Scottsdale AZ 85250

NOTICE OF MINING CLAIM

A HC 336124

- 1. TYPE OF NOTICE: Location Amendment x Relocation
2. TYPE OF CLAIM: Placer Lode Millsite Tunnelsite
3. The name and address of the Locator is

Rick Harris, Martin J. McKenna, Clarence Heisler

NAME: 7955 E. Chaparral Rd. # 9 ADDRESS: Scottsdale, AZ. CITY: STATE: ZIP: 85250

- 4. The name of the claim is Bluerock #19
5. The date of the location is 1 September 1995
6. The claim is 1500 feet long and 600 feet wide. The distance from the Location monument to each end of the claim is 1499 feet in a 300 West direction and 300 feet in a North direction.
7. The general course of the claim is from the East to the West
8. The location of the claim is in Section 34, Township 4S, Range 11E, Gila and Salt River Base and Meridian, Phoenix Mining District, Pinal County, State of Arizona
9. If amending or relocating, the previous claim name was Redbird #22 recorded in Docket(Book) 1754 page(s) 771 Phoenix Pinal County, State of Arizona
10. The location of the claim with reference to a natural object or permanent monument is The SW corner of the claim is 4500 feet in a east direction from the survey marker marking the SE corner of Section 33 T4S R11E

RECEIVED BIRMINGHAM OFFICE SEP 24 1 46 PM '95

Date 1 Sep 1995

Martin J. McKenna (signature) 2290 West Broadway Rd. Apache Junction, AZ 85220 (city/state/zip)

1995-027218 **MAP OF MINING CLAIM LOCATIONS**

- The name of the claim is Bluerock #19
- The SW corner of the claim is 4500 feet in a east direction to a survey monument or permanent natural object described as The survey marker marking the SE corner of section 33 T4S R11E
- The type of location monument is Stones and a wooden post.  
The type of corner and end monuments are Stones and a wooden post.
- The bearing and distance between the corners of the claim are beginning at the SW corner of the claim, 1500 feet in a East direction to the SE corner, then 600 feet in a North direction to the NE corner, then 1500 feet in a West direction to the NW corner, then 600 feet in a South direction to the point of beginning.

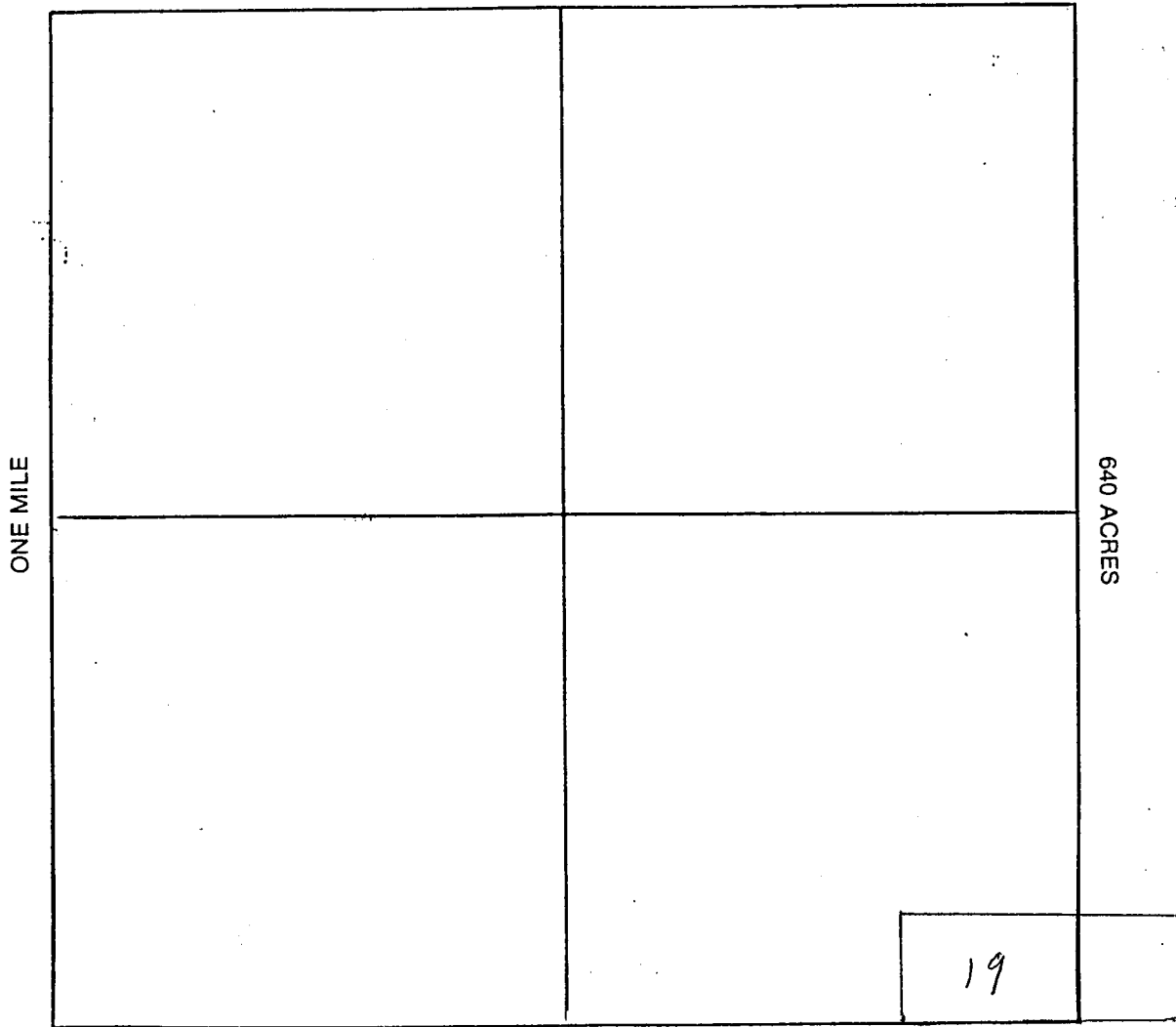
**MAP**

One inch = One thousand feet

North Arrow



ONE MILE



Section 34 Range 11E Township 4S  
Gila and Salt River Base and Meridian.

Date 1 Sep 1995

*Mary J. McKeown*  
 SIGNATURE

KC

GEOGRAPHIC STATE: ARIZONA MERIDIAN: 14 TOWNSHIP: 4-05 RANGE: 11-0E

SEC	SUBDIVISION	MTR X-REFERENCE	NUMBER/TYPERDISPOSITION/ACRES	PROPRIETOR/INTEREST/RELATIONSHIP
18	E2, E2W2	14 4-05 13-0E	CASE: AZA 003535 TYPE: 231201 WDL-RECLAMATION DISP: AUTHORIZED 12/06/72 ACRS: 00646.600	BR REGIONAL OFFICE 100.00000% HOLDING AGENC
18	LOT 1-4			
4	S2		CASE: AZA 009627 TYPE: 381600 MIN LOC IN REC WDL DISP: REJECTED 08/09/85 ACRS: 00640.000	YULE JOHN 100.00000% APPLICANT
9	N2			
31	E2W2, E2	14 5-05 10-0E	CASE: AZA 010922 TYPE: 311111 O&G LSE NONCOMP PUB DISP: CLOSED 02/01/87 ACRS: 02540.420	TEXACO INC 100.00000% LESSEE
31	LOT 1-4	14 5-05 11-0E		
3	S2N2, S2		CASE: AZA 012333 TYPE: 311111 O&G LSE NONCOMP PUB DISP: CLOSED 04/02/85 ACRS: 01770.290	COLUMBIA GAS DEV 100.00000% LESSEE
3	LOT 1-4			
6	S2NE, SENW, N2SE, SESE			
6	LOT 1-5			
13	SESW			
20	ALL			
24	ALL		CASE: AZA 012334 TYPE: 311111 O&G LSE NONCOMP PUB DISP: CLOSED 04/02/85 ACRS: 01920.000	COLUMBIA GAS DEV 100.00000% LESSEE
25	ALL			
26	ALL			
27	ALL		CASE: AZA 012335 TYPE: 311111 O&G LSE NONCOMP PUB DISP: CLOSED 04/02/85 ACRS: 01280.000	COLUMBIA GAS DEV 100.00000% LESSEE
34	ALL			
30	E2, E2W2	14 5-05 11-0E	CASE: AZA 012361 TYPE: 311111 O&G LSE NONCOMP PUB DISP: CLOSED 04/02/85 ACRS: 01086.020	SAMEDAN OIL CORP 100.00000% LESSEE
30	LOT 1-4			
21	ALL		CASE: AZA 018628 TYPE: 311111 O&G LSE NONCOMP PUB DISP: CLOSED 04/01/86 ACRS: 04400.000	DALBOSCO DONALD C 100.00000% LESSEE
22	N2, SW, W2SE			
23	ALL			
28	ALL			
29	ALL			
33	ALL			
35	ALL			

GEOGRAPHIC STATE: ARIZONA MERIDIAN: 14 TOWNSHIP: 4-09 RANGE: 11-0E

SEC	SUBDIVISION	MIR X-REFERENCE	NUMBER/TYPE/DISPOSITION/ACRES	PROPRIETOR/INTEREST/RELATIONSHIP
4	S2N2		CASE: AZA 018901	DALBOSCO DONALD C 100.00000% LESSEE
4	LOT 1-4		TYPE: 311111 O&G LSE NONCOMP PUB	
19	E2, E2W2		DISP: CLOSED 08/01/86	
19	LOT 1-4		ACRS: 00956.410	
003	S2N2, S2		CASE: AZA 020990	DALBOSCO DONALD C 100.00000% LESSEE
003	LOT 1-4		TYPE: 311211 O&G LSE SIMO PUBLIC	
006	S2NE, SENW, N2SE, SESE		DISP: CLOSED 02/01/87	
006	LOT 1-5		ACRS: 04970.290	
013	SESW			
020	ALL			
024	ALL			
025	ALL			
026	ALL			
027	ALL			
034	ALL			
030	E2, E2W2	14 5-09 11-0E	CASE: AZA 020991	DALBOSCO DONALD C 100.00000% LESSEE
030	LOT 1-4		TYPE: 311211 O&G LSE SIMO PUBLIC	
			DISP: CLOSED 02/01/87	
			ACRS: 01086.020	
33	SESE		CASE: AZA 023191	RAY TROY 100.00000% ENTRYMAN
			TYPE: 361112 MIN MAT NEGOTIATED-	
			DISP: CLOSED 02/08/88	
			ACRS: 00040.000	
33	SESE		CASE: AZA 023830	UNKNOWN 100.00000% PARTY-IN-INTE
			TYPE: 292801 UNAUTHORIZED USE	
			DISP: CLOSED 05/23/95	
			ACRS: 00001.000	
8	PORTIONS ALONG RIVER	14 4-09 12-0E	CASE: AZA 023763	DESERT VOYAGERS RAFT 100.00000% PERMITTEE
9	PORTIONS ALONG RIVER	14 4-09 13-0E	TYPE: 837000 RECREATION USE AUTH	
11	PORTIONS ALONG RIVER		DISP: CLOSED 04/06/94	
12	PORTIONS ALONG RIVER		ACRS: 00001.000	
14	PORTIONS ALONG RIVER			
15	PORTIONS ALONG RIVER			
16	PORTIONS ALONG RIVER			
8	PORTIONS ALONG RIVER	14 4-09 12-0E	CASE: AZA 024416	CIMARRON RIVER CO 100.00000% APPLICANT
9	PORTIONS ALONG RIVER	14 4-09 13-0E	TYPE: 292006 PERMITS SEC 302, FL	
11	PORTIONS ALONG RIVER	14 4-09 14-0E	DISP: CLOSED 07/11/91	
12	PORTIONS ALONG RIVER		ACRS: 00001.000	
15	PORTIONS ALONG RIVER			

GEOGRAPHIC STATE: ARIZONA MERIDIAN: 14 TOWNSHIP: 4-0S RANGE: 11-0E

SEC	SUBDIVISION	MIR	X-REFERENCE	NUMBER/TYPE/DISPOSITION	ACRES	PROPRIETOR/INTEREST/RELATIONSHIP
8	PORTIONS ALONG RIVER	14	4-0S 12-0E	CASE: AZA 026775		DESERT VOYAGERS RAFT 100.00000% APPLICANT
9	PORTIONS ALONG RIVER	14	4-0S 13-0E	TYPE: 837000 RECREATION USE AUTH		
11	PORTIONS ALONG RIVER	14	4-0S 16-0E	DISP: PENDING 06/05/92		
12	PORTIONS ALONG RIVER	14	5-0S 16-0E	ACRS: 00001.000		
14	PORTIONS ALONG RIVER					
16	PORTIONS ALONG RIVER					
33	PART			CASE: AZA 027537		RAY TROY 0.00000% OPERATOR
				TYPE: 380913 SURFACE MGT-NOTICE		RAY TROY 100.00000% CLAIMANT
				DISP: CLOSED 04/15/92		
				ACRS: 00001.000		
3	W2	14	2-0S 10-0E	CASE: AZA 027740		AZ UNIQUE BUGGY INC 100.00000% APPLICANT
4	SE, SESW	14	2-0S 11-0E	TYPE: 837000 RECREATION USE AUTH		
6	NW	14	3-0S 11-0E	DISP: CLOSED 06/23/93		
7	N2N2	14	4-0S 10-0E	ACRS: 00001.000		
8	N2, N2SE					
9	NW, NWSW					
7	SWSW	14	4-0S 12-0E	CASE: AZA 027934		TUCSON FIRE DEPT 100.00000% PERMITTEE
8	PORTION OF	14	4-0S 13-0E	TYPE: 837000 RECREATION USE AUTH		
9	S2	14	4-0S 16-0E	DISP: CLOSED 08/09/94		
11	S2	14	5-0S 16-0E	ACRS: 00001.000		
12	S2					
14	NWNW					
15	N2					
7	SWSW	14	4-0S 12-0E	CASE: AZA 027935		WHOLE EARTH ADV 100.00000% APPLICANT
8	PORTION OF	14	4-0S 13-0E	TYPE: 837000 RECREATION USE AUTH		
9	S2	14	4-0S 16-0E	DISP: PENDING 05/19/93		
11	S2	14	5-0S 16-0E	ACRS: 00001.000		
12	S2					
14	NWNW					
15	N2					
7	SWSW	14	4-0S 12-0E	CASE: AZA 027944		GILA RIVER TOURS 100.00000% APPLICANT
8	PORTION OF	14	4-0S 13-0E	TYPE: 837000 RECREATION USE AUTH		
9	S2	14	4-0S 16-0E	DISP: PENDING 06/21/93		
11	S2	14	5-0S 16-0E	ACRS: 00001.000		
12	S2					
14	NWNW					
15	N2					
6	PART OF	14	3-0S 10-0E	CASE: AZA 028331		BHP MINS INTL EXPL 100.00000% OPERATOR
				TYPE: 380913 SURFACE MGT-NOTICE		BHP MINS INTL EXPL 0.00000% CLAIMANT
				DISP: AUTHORIZED 01/26/94		
				ACRS: 00001.000		

GEOGRAPHIC STATE: ARIZONA MERIDIAN: 14 TOWNSHIP: 4-OS RANGE: 11-DE

SEC	SUBDIVISION	MIR	X-REFERENCE	NUMBER/TYPER/DISPOSITION/ACRES	PROPRIETOR/INTEREST/RELATIONSHIP
1	S2SW, SE	14	3-OS 12-DE	CASE: AZAR 0017239	BR REGIONAL OFFICE 100.00000% HOLDING AGENC
4	S2	14	3-OS 13-DE	TYPE: 231201 WDL-RECLAMATION	
5	S2N2, S2	14	4-OS 10-DE	DISP: AUTHORIZED 09/27/65	
5	LOT 1-4	14	4-OS 12-DE	ACRS: 26762.340	
7	SESW, S2SE	14	4-OS 13-DE		
7	LOT 1, 2, 4, 7	14	4-OS 14-DE		
8	ALL	14	5-OS 12-DE		
9	ALL	14	5-OS 15-DE		
10	ALL	14	5-OS 16-DE		
11	ALL				
12	WATER				
12	N2NW, S2SW, SESE				
12	N2NE				
12	LOT 1, 3-8				
12	LOT 2				
13	N2, N2S2, SWSW, S2SE				
14	ALL				
15	ALL				
17	ALL				
22	NESE				
7	SENE, NWSE, NWNWNESE, E2SW			CASE: AZPHX 0017672	CASA GRANDE WTR USER 100.00000% PERMITTEE
7	SWSW			TYPE: 287100 ROW-IRRIGATION FAC	
8	S2NW, NENESW, NWNWNWSE			DISP: AUTHORIZED 07/17/44 ACRS: 00003.730	
7	N2N2	14	4-OS 10-DE	CASE: AZPHX 0039085	PHOENIX & EASTERN RR 100.00000% HOLDER
8	N2, NESE			TYPE: 284200 RR & STATIONS OUTSI	
9	S2			DISP: AUTHORIZED 09/30/26	
10	S2SW			ACRS: 00315.880	
11	S2N2, S2				
12	N2S2				
15	N2N2				
7	N2	14	1-ON 3-DE	CASE: AZPHX 0086615	PHOENIX & EASTERN RR 100.00000% HOLDER
8	N2, N2SE	14	1-ON 4-DE	TYPE: 284001 ROW-RR, STA GROUND	
9	S2	14	1-OS 6-DE	DISP: AUTHORIZED 08/27/02	
10	S2	14	2-OS 6-DE	ACRS: 00921.940	
11	S2, NWNE	14	2-OS 7-DE		
12	S2NW, S2	14	3-OS 8-DE		
15	N2	14	4-OS 8-DE		
		14	4-OS 9-DE		
		14	4-OS 10-DE		
1	N2	14	4-OS 13-DE	CASE: AZPHX 0086661	AZ EASTERN RR 100.00000% HOLDER
2	N2, N2SW	14	4-OS 14-DE	TYPE: 284200 RR & STATIONS OUTSI	
3	E2, SW	14	5-OS 14-DE	DISP: AUTHORIZED 02/08/06	
4	S2	14	5-OS 15-DE	ACRS: 00000.100	
5	W2, SE	14	5-OS 16-DE		

-----  
GEOGRAPHIC STATE: ARIZONA                      MERIDIAN: 14    TOWNSHIP: 4-0S    RANGE: 11-0E  
-----

SEC	SUBDIVISION	MTR. X-REFERENCE	NUMBER/TYPE/DISPOSITION/ACRES	PROPRIETOR/INTEREST/RELATIONSHIP
6	S2			
7	W2			
8	NE			
9	N2N2			
10	N2NW			



TOWNSHIP 4 SOUTH RANGE 11 EAST OF THE GILA AND SALT RIVER MERIDIAN, ARIZONA

PINAL COUNTY

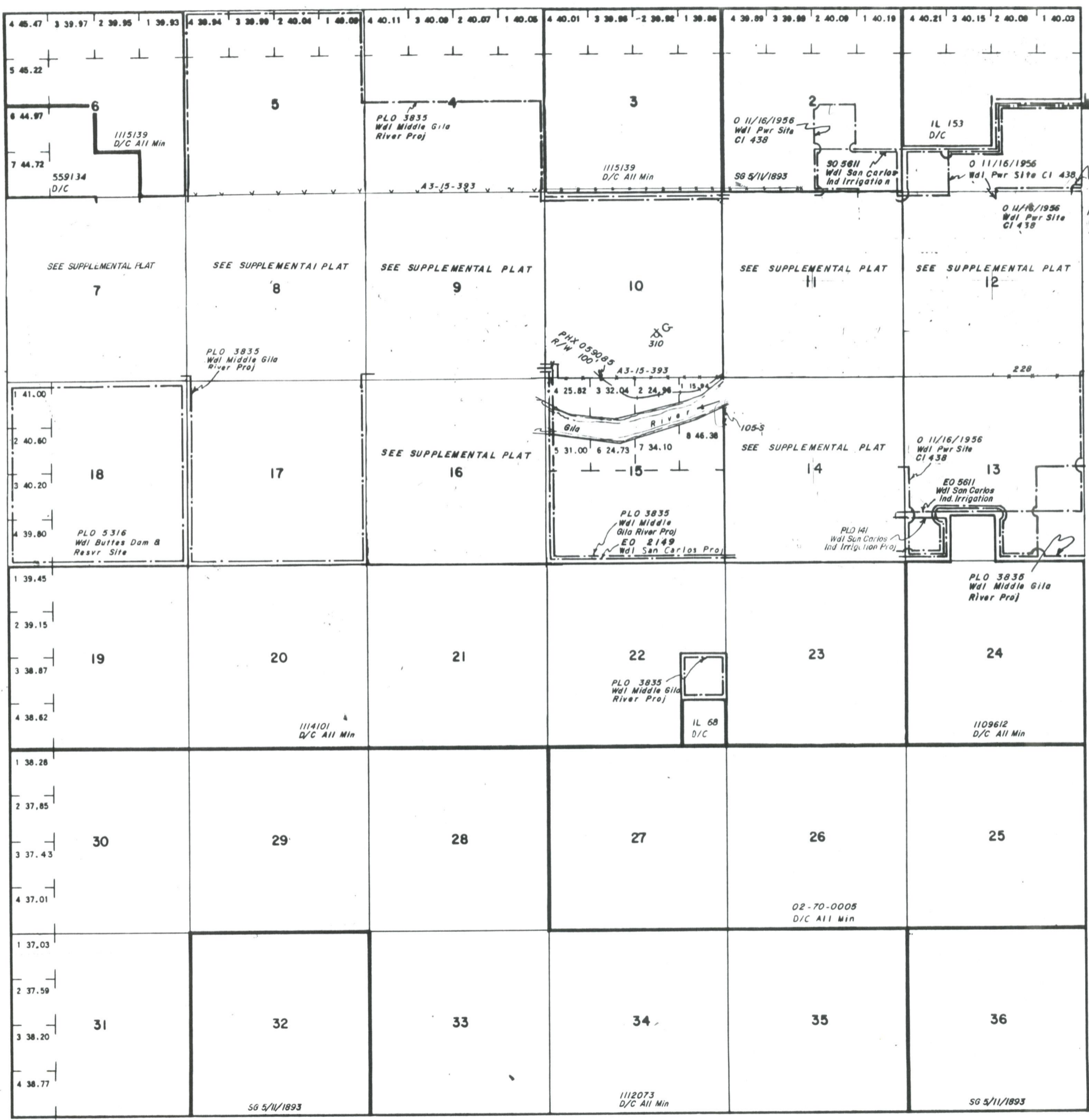
STATUS OF PUBLIC DOMAIN  
LAND AND MINERAL TITLES

INDEX TO SEGREGATED TRACTS				
REBURY	ORIGINAL SURVEY			
	TRACT NO	T	R	SUBDIVISION

FOR ORDERS EFFECTING DISPOSAL OR USE OF UNIDENTIFIED LANDS WITHDRAWN FOR CLASSIFICATION, MINERALS, WATER AND/OR OTHER PUBLIC PURPOSES, REFER TO INDEX OF MISCELLANEOUS DOCUMENTS.

DIST NO. 2  
 A45790 1-13-1971 Opening to Me E 1/2 Sec 17, Subj. to Recl. Strips  
 A6122 Recl. Strips  
 Sec 17

Nov 29 7 59 AM '95



**WARNING STATEMENT**  
 This plat is the Bureau's Record of Title, and should be used only as a graphic display of the township survey data. Records hereon do not reflect title changes which may have been effected by lateral movements of rivers or other bodies of water. Refer to the cadastral surveys for official survey information.

CURRENT TO	BY